

LDP-EBD-STR3B.4.A



# WARREN HALL BROUGHTON, FLINTSHIRE DESK BASED ECOLOGY ASSESSMENT

TEP  
Genesis Centre  
Birchwood Science Park  
Warrington  
WA3 7BH

Tel: 01925 844004  
Email: [tep@tep.uk.com](mailto:tep@tep.uk.com)  
[www.tep.uk.com](http://www.tep.uk.com)

Offices in Warrington, Market Harborough, Gateshead, London and Cornwall

Document Title	Warren Hall Desk Based Assessment
Prepared for	Welsh Government
Prepared by	TEP - Warrington
Document Ref	7016.001

Author	Lizi Pimlott
Date	March 2019
Checked	John Crowder
Approved	John Crowder

Amendment History					
Version	Date	Modified by	Check / Approved by	Reason(s) issue	Status

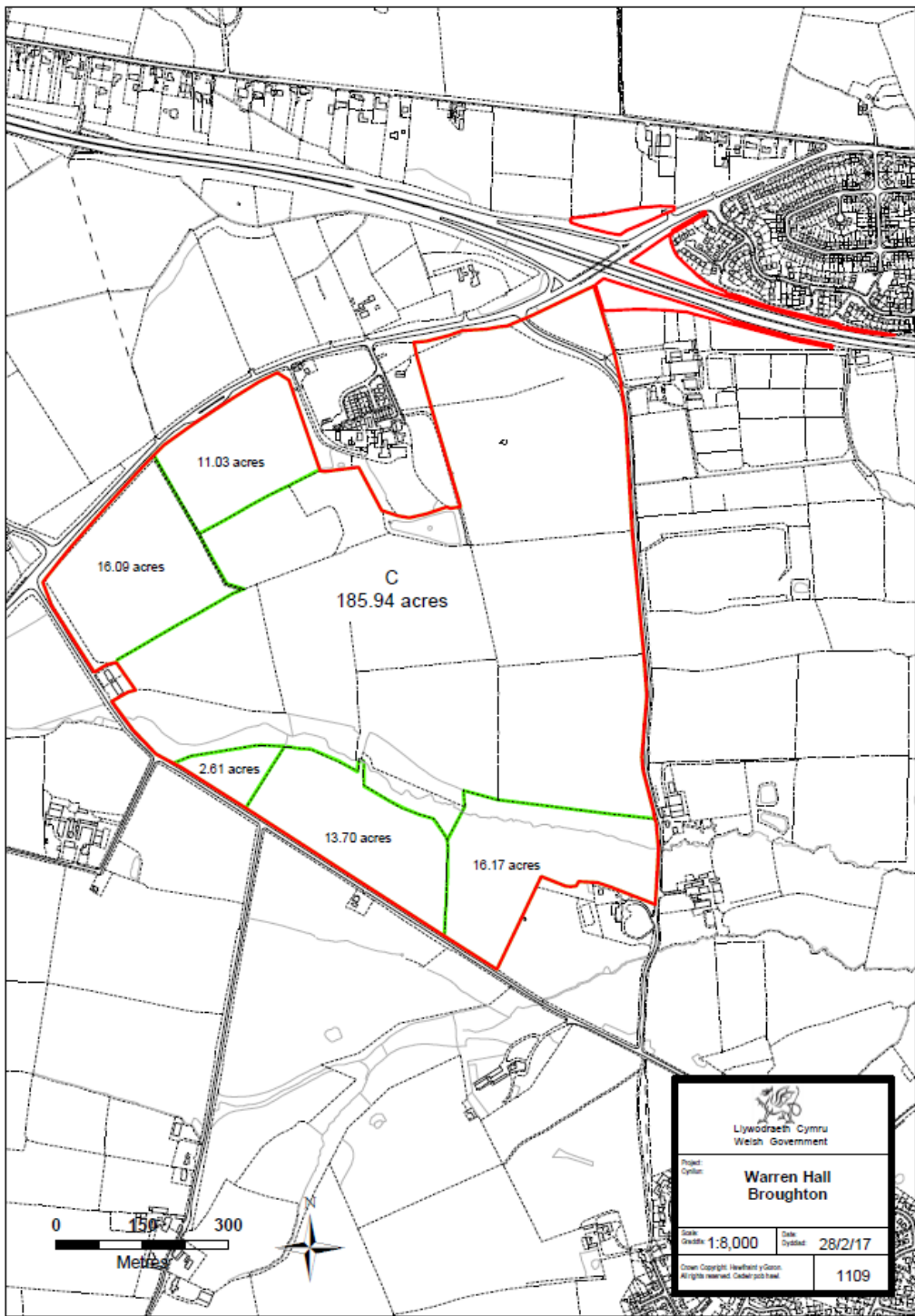
## Contents

- Site Location Plan
- Relevant Local Planning Policies
- Site Designations
- Notable Habitats
- Notable Species

Site Location Plan

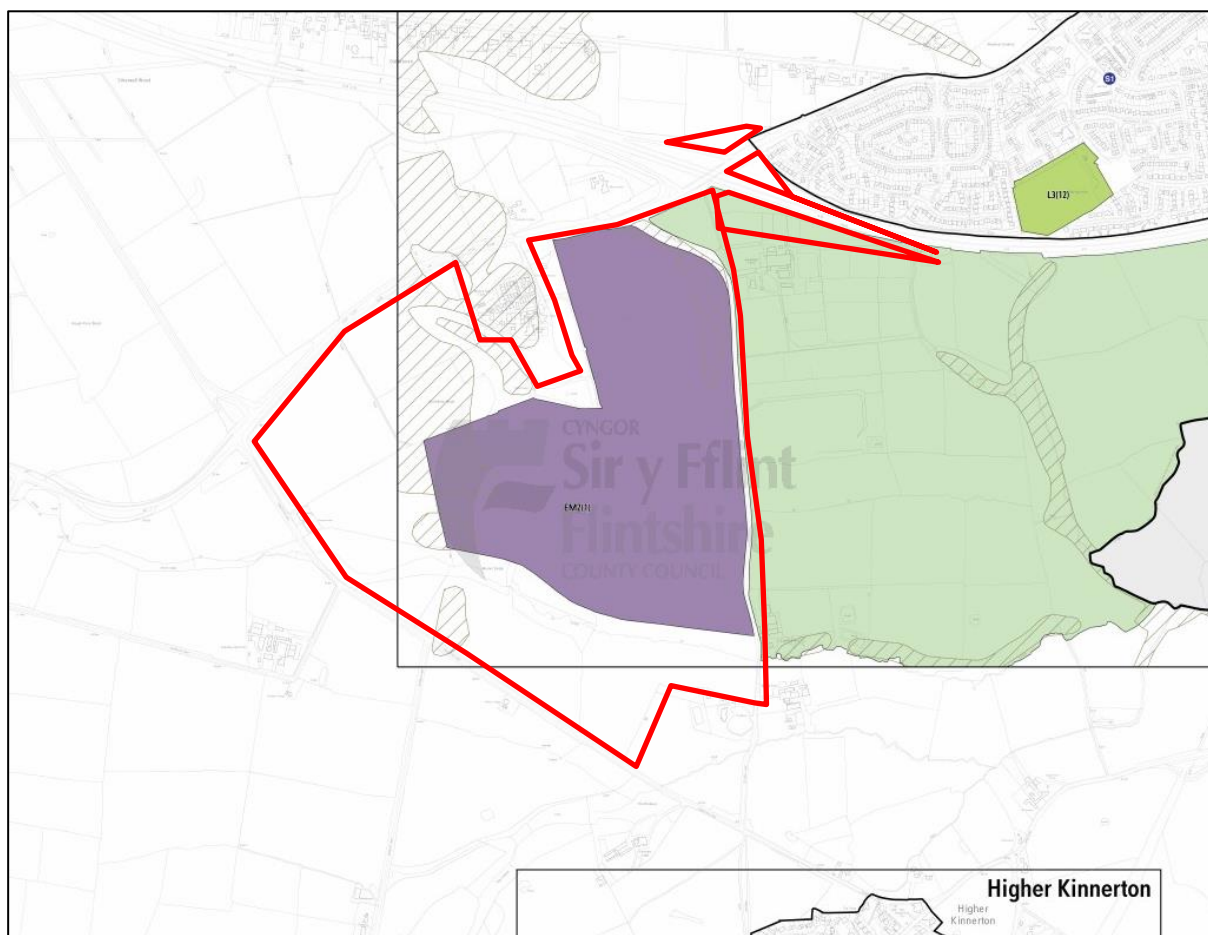
Approximate Central Grid Reference: SJ 32408 62514

Site Location Plan







## Relevant Local Planning Policies

Flintshire Unitary Development Plan (adopted 28<sup>th</sup> September 2011)



### Key

-  Site Boundary
-  **Green Barriers GEN4**  
*Rhwystrau Gwyrdd GEN4*
-  **Minerals Safeguarding MIN8**  
*Diogelu Mwynau MIN8*
-  **Employment Allocations EM1/2**  
*Dyraniadau Cyflogaeth EM1/2*

#### GEN1 General Requirements for Development

Development that requires planning permission and is in accordance with the Plan's other policies, should be located on land, or within suitable buildings, which satisfies the following requirements:

- a. the development should harmonise with the site and surroundings in terms of the siting, scale, design, layout, use of space, materials, external appearance and landscaping;
  - b. the development should take account of personal and community safety and security in the design and layout of development and public/private spaces;
  - c. the development should not have a significant adverse impact on recognised wildlife species and habitats, woodlands, other landscape features, townscapes, built heritage, features of archaeological interest, nor the general natural and historic environment;
  - d. the development should not have a significant adverse impact on the safety and amenity of nearby residents, other users of nearby land/property, or the community in general, through increased activity, disturbance, noise, dust, vibration, hazard, or the adverse effects of pollution;
  - e. the development should provide, where appropriate, safe and convenient access for pedestrians, cyclists, persons with disabilities, and vehicles, together with adequate and suitably located parking spaces and servicing/manoeuvring space;
  - f. the development should not have an unacceptable effect on the highway network as a result of problems arising from traffic generation, and should incorporate traffic calming measures where appropriate;
  - g. the development should have, where appropriate, convenient access to public transport, and wherever possible is well related to pedestrian and cycle routes;
  - h. the development must have regard to the adequacy of existing public services (e.g. gas, water, electricity), with new infrastructure capable of being provided in reasonable time and at minimum public cost;
  - i. the development should not result in/be susceptible to problems related to drainage, land stability, contamination, or flooding, either on or off site;
  - j. the development should not prejudice land or buildings safeguarded for other uses, or impair the development or use of adjoining land; and
  - k. the development should not result in the permanent loss of the best and most versatile agricultural land where either suitable previously developed land or land in lower agricultural grades is available.
- 4.5 This policy's ultimate aim is to ensure the development of sustainable communities, by ensuring that proposals for development are submitted with the highest standards of quality and design possible, are carried out in a responsible and appropriate manner, and have the minimum adverse impacts on the physical, social and economic environment around them.
- 4.6 The criteria serve as useful development control guidance for those submitting planning applications or putting forward development proposals. Whilst comprehensive, the list of criteria does not encompass all eventualities, and should be applied, where appropriate, in conjunction with other relevant policies and proposals in the Plan.

#### WB1 Species Protection

Development which would have a significant adverse effect on important species or their habitats will not be permitted unless appropriate measures are taken to secure their long term protection and viability.

- 8.7 The presence of an important species is a material consideration in deciding a planning application. Important species or habitats are those protected by law, identified as a priority species or habitat in the UK Biodiversity Action Plan or the FBAP. Examples of protected species occurring in Flintshire include bats, badgers, barn owls, great crested newts, otters and some orchids. These have statutory protection under a range of international and national legislation including: the Wildlife and Countryside Act 1981; and the Conservation (Natural Habitats &c.) Regulations 1994, both of which play a key role in maintaining biodiversity.
- 8.8 Where development is permitted the Local Planning Authority must be satisfied that the ecological interest of a site can be adequately safeguarded by means of appropriate planning conditions and/or obligations. Before development affecting a European protected species can occur, conditions contained in the Habitats Regulations must be met, that is the development is required for preserving public health, safety, or for other reasons of overriding public interest. Additionally it must be demonstrated that there is no satisfactory alternative nor should there be a detrimental affect on the maintenance of the species population at a favourable conservation status. If these tests are met the Welsh Assembly Government can issue a licence to enable development to proceed.
- 8.9 This policy seeks to protect species with regard to the development and use of land and does not override the statutory requirements for species protection as contained in Acts of Parliament or through European Law. Where the Council require mitigation or compensatory provision to be made either on site or on adjacent land, conditions will be attached or obligations required to facilitate species survival, minimise disturbance or as a last resort provide suitable alternative habitat to ensure that species are safeguarded.

#### WB5 Undesignated Wildlife Habitats

Development will be permitted only if it will not have a significant adverse effect on wildlife and habitats of local importance.

- 8.19 There are many undesignated sites which have considerable nature conservation value and represent vital elements in the County's biodiversity. Examples include natural watercourses, streams or rivers and their banks, unimproved grasslands, wetlands, heather moorland and woodlands (particularly those of ancient semi-natural origin). Some of these habitats may be comparatively rare in the Plan area, and considered to be of value on a very local basis, for example the last remaining pond close to a particular town or village. Developers will often be required to undertake detailed surveys of flora and fauna to enable the Council to ascertain whether a proposal would be acceptable.
- 8.20 Such sites may be valuable in their own right or may serve an important function in relation to adjacent areas. A feature may, for instance, form a wildlife corridor, linking areas that are vital for certain species. In addition to areas in the countryside, urban sites may be of value for wildlife. In particular, green corridors in built up areas, which may be under significant pressure, should be safeguarded. Their development may have serious implications beyond the site in question. Even brownfield sites, despite their often degraded appearance, may have significant ecological interest.
- 8.21 However planning permission will not be refused, where in accordance with national policy guidance, other material factors are sufficient to override nature conservation interests. Conditions and agreements will be used to mitigate any harmful effects to nature conservation interests.

#### WB6 Enhancement of Nature Conservation Interests

The incorporation within development proposals of measures which improve the nature conservation value of an area will be permitted by the Local Planning Authority.

- 8.22 This policy recognises that, in addition to protecting habitats, opportunities will arise to increase biodiversity and geodiversity within Flintshire. Although land-take for development has gradually eroded wildlife habitats, opportunities exist to enhance ecological value through careful design of development proposals.
- 8.23 Proposals which improve the nature conservation value of sites will be encouraged. Where new development is carried out, sensitive landscaping and planting, the creation, maintenance and management of landscape features important to wildlife, and the skilled adaptation of derelict areas can provide extended habitats. The County Council will support proposals to establish local nature reserves in suitable locations. Larger scale developments will be required to consider how existing features can be enhanced, taking a strategic view of the site.



# Site Designations

## SSSI Impact Risk Zones for Site Only

Source: *MAGIC Maps*

### SSSI Impact Risk Zones - to assess planning applications for likely impacts on SSSIs/SACs/SPAs & Ramsar sites (England)

#### 1. DOES PLANNING PROPOSAL FALL INTO ONE OR MORE OF THE CATEGORIES BELOW?

2. IF YES, CHECK THE CORRESPONDING DESCRIPTION(S) BELOW. LPA SHOULD CONSULT NATURAL ENGLAND ON LIKELY RISKS FROM THE FOLLOWING:

#### All Planning Applications

#### Infrastructure

#### Wind & Solar Energy

#### Minerals, Oil & Gas

#### Rural Non Residential

#### Residential

#### Rural Residential

#### Air Pollution

Livestock & poultry units with floorspace > 500m<sup>2</sup>, slurry lagoons > 4000m<sup>2</sup>.

#### Combustion

General combustion processes >50MW energy input. Incl: energy from waste incineration, other incineration, landfill gas generation plant, pyrolysis/gasification, anaerobic digestion, sewage treatment works, other incineration/ combustion.

#### Waste

#### Composting

#### Discharges

#### Water Supply

#### Notes

#### GUIDANCE - How to use the Impact Risk Zones

[/Metadata for magic/SSSI IRZ User Guidance MAGIC.pdf](#)

#### 1. DOES PLANNING PROPOSAL FALL INTO ONE OR MORE OF THE CATEGORIES BELOW?

2. IF YES, CHECK THE CORRESPONDING DESCRIPTION(S) BELOW. LPA SHOULD CONSULT NATURAL ENGLAND ON LIKELY RISKS FROM THE FOLLOWING:

#### All Planning Applications

#### Infrastructure

Airports, helipads and other aviation proposals.

#### Wind & Solar Energy

#### Minerals, Oil & Gas

#### Rural Non Residential

#### Residential

#### Rural Residential

#### Air Pollution

Livestock & poultry units with floorspace > 500m<sup>2</sup>, slurry lagoons > 4000m<sup>2</sup>.

#### Combustion

General combustion processes >50MW energy input. Incl: energy from waste incineration, other incineration, landfill gas generation plant, pyrolysis/gasification, anaerobic digestion, sewage treatment works, other incineration/ combustion.

#### Waste

#### Composting

#### Discharges

#### Water Supply

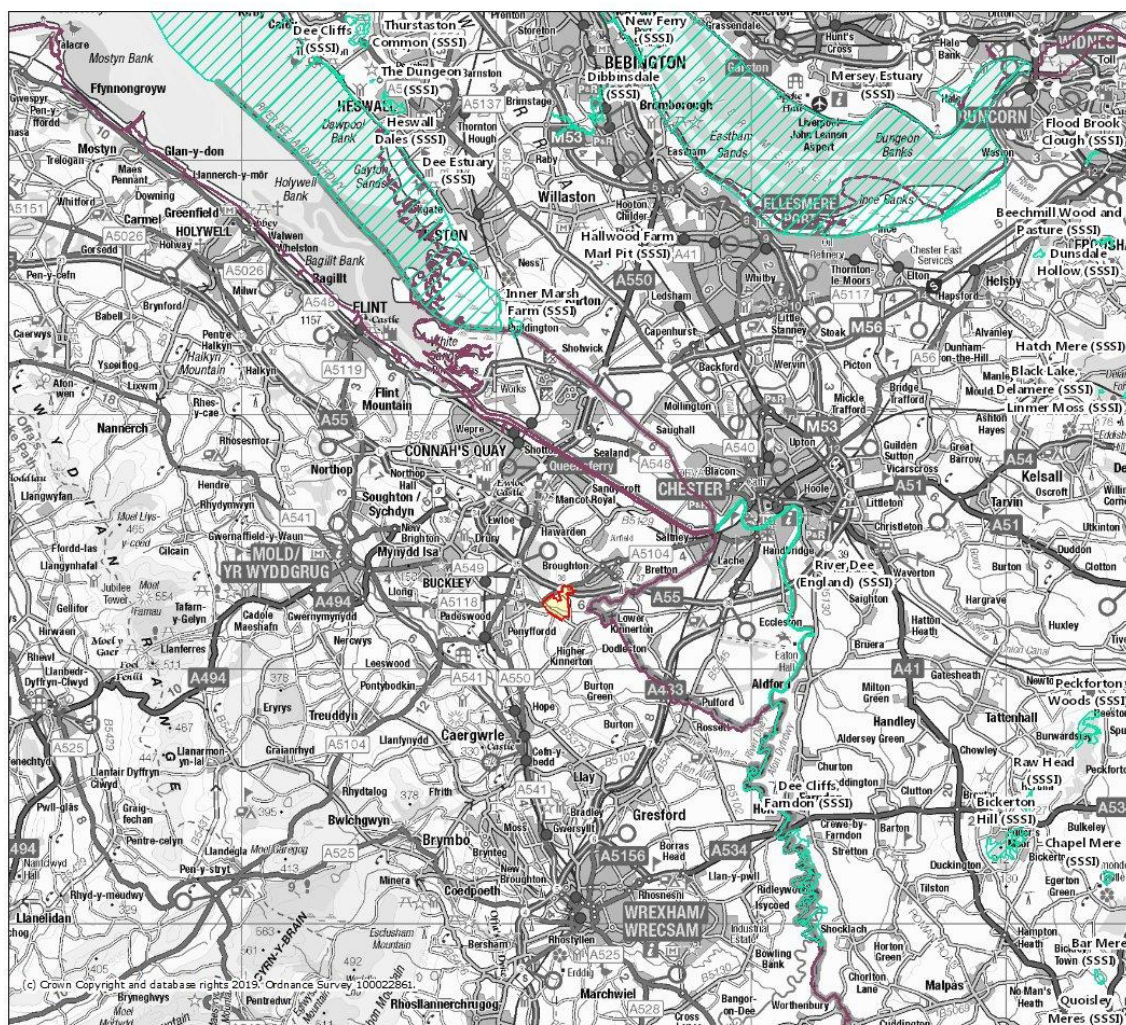
#### Notes

#### GUIDANCE - How to use the Impact Risk Zones

[/Metadata for magic/SSSI IRZ User Guidance MAGIC.pdf](#)

The site is located within the Impact Risk Zone for River Dee SSSI and Inner Marsh Farm SSSI which are located approximately 6.3km north east and 10.1km north of the site respectively.

MAGiC

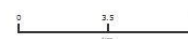


## Legend

-  Sites of Special Scientific Interest (England)

Projection = OSGB36  
 xmin = 295900  
 ymin = 346200  
 xmax = 370100  
 ymax = 385400

Map produced by MAGiC on 13 March, 2019.  
 Copyright resides with the data suppliers and the map must not be reproduced without their permission. Some information in MAGiC is a snapshot of the information that is being maintained or continually updated by the originating organisation. Please refer to the metadata for details as information may be illustrative or representative rather than definitive at this stage.



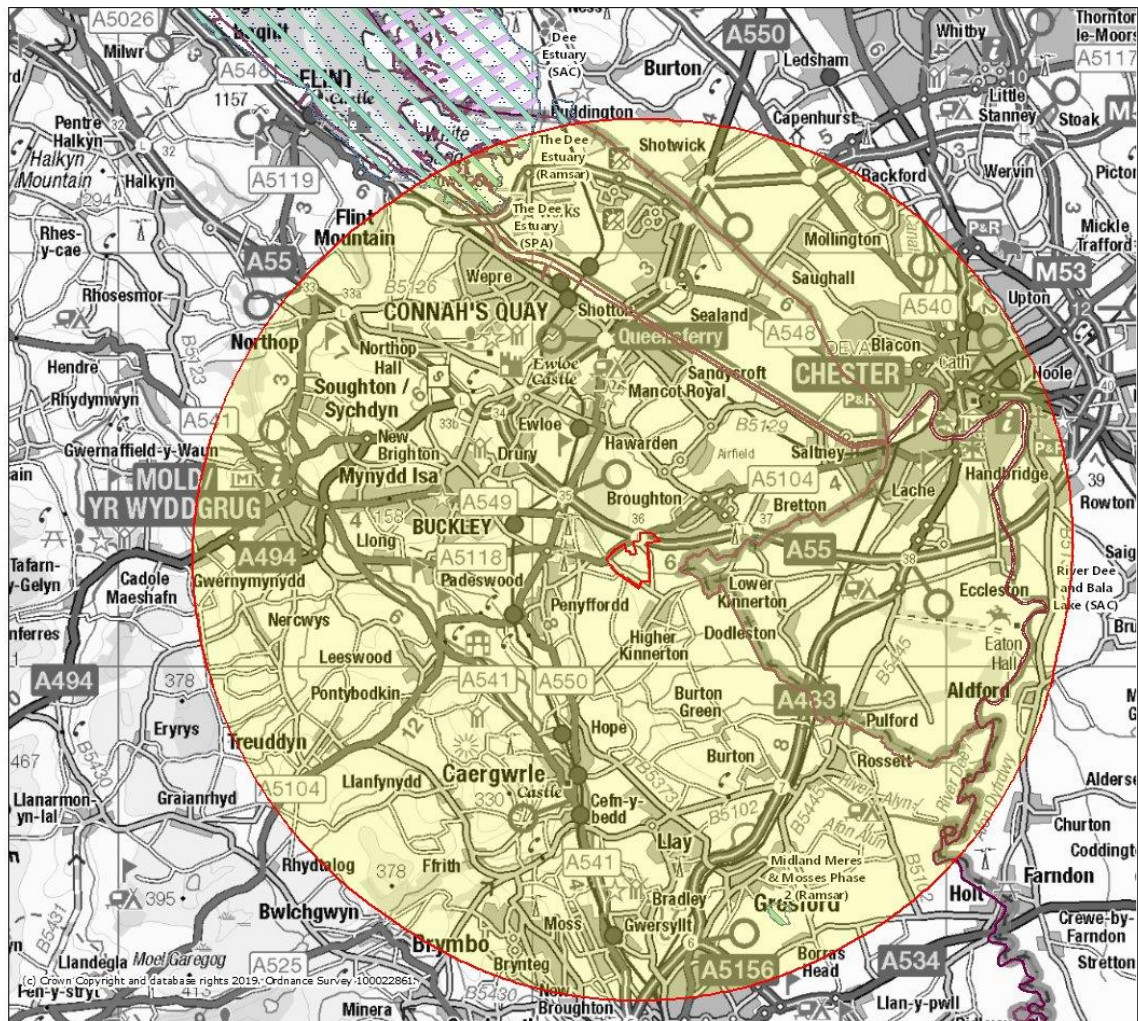


## Internationally Designated Wildlife Sites within 10km of the Site

*Source: MAGIC Maps*

<b>Name of Site</b>	<b>Designation</b>	<b>Distance from Site</b>	<b>Reason for Designation</b>
Midland Meres and Mosses Phase 2	Ramsar	8.4km south east	Ramsar criterion 1: The site comprises a diverse range of habitats from open water to raised bog. Ramsar criterion 2: Supports a number of rare species of plants and invertebrates associated with wetlands.
Dee Estuary	Ramsar	8.6km north west	Ramsar criterion 1: Extensive intertidal mud and sand flats with large expanses of saltmarsh towards the head of the estuary. Ramsar criterion 2: Supports breeding colonies of the vulnerable Natterjack Toad. Ramsar criterion 5: Bird assemblages of international importance. Ramsar criterion 6: Species/populations occurring at levels of international importance.
River Dee and Bala Lake	SAC	6.1km east	Water courses of plain to montane levels with the <i>Ranunculus fluitans</i> and <i>Callitriche-Batrachion</i> vegetation. Atlantic salmon.

			Floating water-plantain.
Dee Estuary	SPA	8.5km north west	Bird assemblages of international importance.
Dee Estuary	SAC	10km north west	Mudflats and sandflats not covered by seawater at low tide. Atlantic salt meadows ( <i>Glaucopuccinellietalia maritima</i> ).

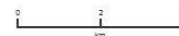


### Legend

- ☐ Ramsar Sites (England)
- ☐ Special Areas of Conservation (England)
- ☐ Special Protection Areas (England)

```
Projection = OSGB36
xmin = 308200
ymin = 351500
xmax = 353800
ymax = 375700
```

Map produced by MAGIC on 13 March, 2019.  
Copyright resides with the data suppliers and the map must not be reproduced without their permission. Some information in MAGIC is a snapshot of the information that is being maintained or continually updated by the originating organisation. Please refer to the metadata for details as information may be illustrative or representative rather than definitive at this stage.





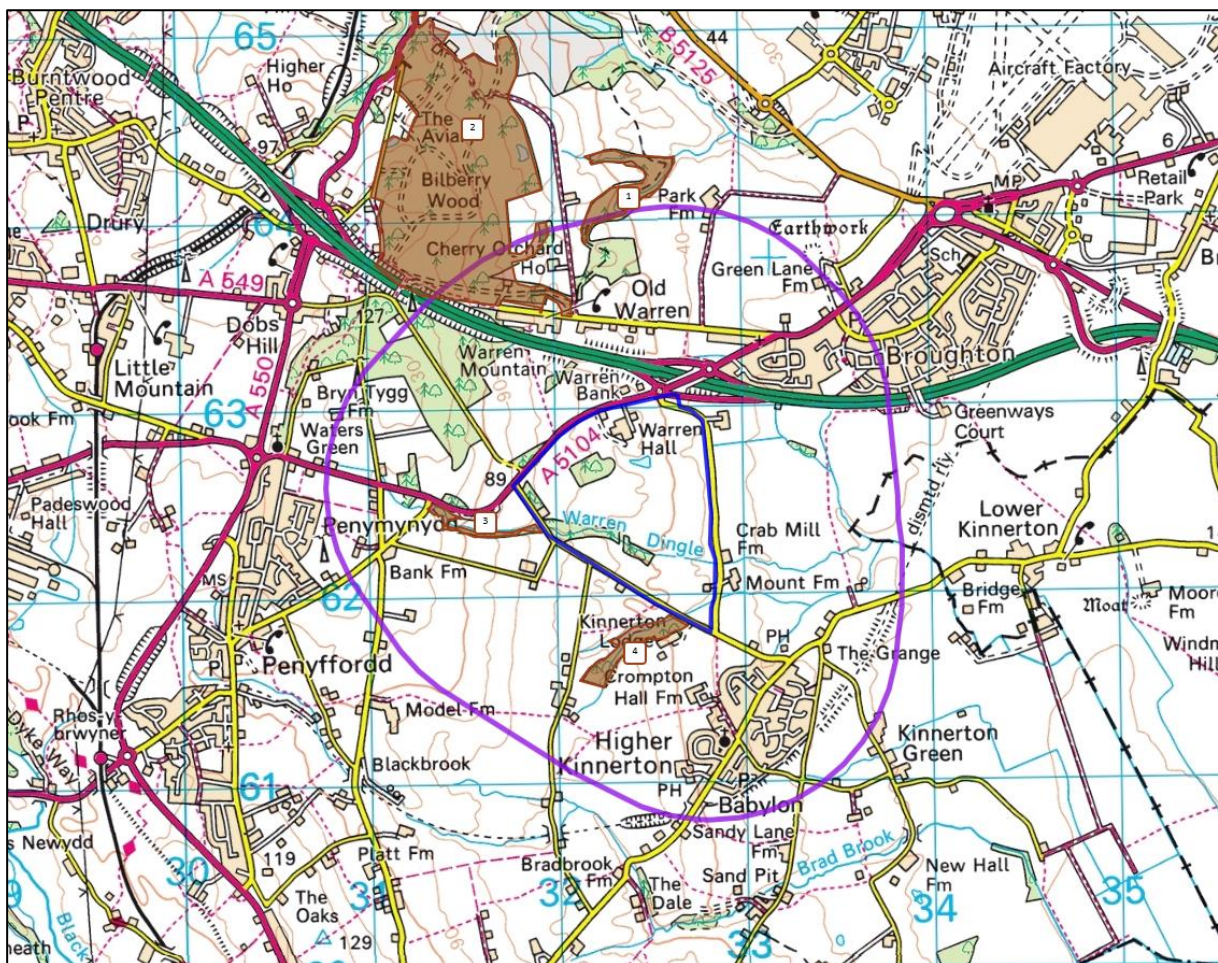
## Nationally Designated Wildlife Sites within 2km of the Site






Source: MAGIC Maps

There are no nationally designated wildlife sites within 2km of the site.

## Local Site Designations within 1km of the Site

Source: Magic Maps and COFNOD



Wildlife Sites 	
1: 36SW03: Fish Pond Wood	
2: 36SW04: Bilberry Wood	
3: 36SW06: Warred Dingle	
4: 36SW02: The Covert and The Rookery	



### Site Information

<b>Area:</b>	Flintshire
<b>Site Name:</b>	36SW03: Fish Pond Wood
<b>Centroid Grid Reference:</b>	SJ323641
<b>Coverage:</b>	21 acres / 8.5 hectares
<b>Site Description:</b>	Mixed woodland with a large carp pond. The canopy is predominantly sycamore with ash and coniferous trees and occasional oak. Alders are present around the pond edge. The shrub layer is sparse with elder, sycamore and rhododendron. In the north-west area of the wood the herb flora is rich with bramble, yellow archangel, ivy, bluebell, wood sorrel, enchanter's nightshade and bracken. The pond has no marginal vegetation although there is a small island at the centre.
<b>Habitats:</b>	Mixed plantation (5.345 ha), Standing water (0.639 ha)
<b>Designation Reason:</b>	Broad-leaved woodland and scrub, Ornithological

### Site Information

<b>Area:</b>	Flintshire
<b>Site Name:</b>	36SW04: Bilberry Wood
<b>Centroid Grid Reference:</b>	SJ314643
<b>Coverage:</b>	270.8 acres / 109.6 hectares
<b>Site Description:</b>	Broad-leaved woodland and a large mixed conifer and broad-leaved plantation with patches of natural regeneration. Bilberry Wood lies on level ground crossed by many tracks. The canopy is mainly coniferous, with occasional sycamore and oak. There are frequent areas of natural regeneration with silver and downy birch and willow. The majority of the shrub layer is dominated by rhododendron although there are patches of tree saplings and occasional elder and holly. The ground flora is predominantly bracken and bramble with yellow pimpernell, bugle, enchanter's nightshade, wood sage, dog's mercury and remote sedge along the tracks. Tinkers Dale at the north end of the site is a broad-leaved woodland in the steam valley of Broughton Brook. The canopy is predominantly ash and sycamore with a few beech and planted conifers. The shrub layer is made up of hazel, ash, holly and guelder-rose. The rich ground flora has frequent dog's mercury, ferns and ivy with pendulous sedge, broad-leaved helleborine, yellow archangel, woodruff and opposite-leaved golden saxifrage.
<b>Habitats:</b>	Broad-leaved semi-natural woodland (14.835 ha), Coniferous plantation (17.669 ha), Mixed plantation (73.716 ha), Standing water (0.286 ha)
<b>Designation Reason:</b>	Broad-leaved woodland and scrub

### Site Information

<b>Area:</b>	Flintshire
<b>Site Name:</b>	36SW06: Warred Dingle
<b>Centroid Grid Reference:</b>	SJ315623
<b>Coverage:</b>	4.2 acres / 1.7 hectares
<b>Site Description:</b>	Elongated, narrow broad-leaved woodland along a small stream valley. The canopy is dominated by sycamore with some oak, ash, holly and willow and occasional larch. Elder is abundant in the shrub layer, along with hawthorn. Although the wood is grazed it is species-rich and bryophytes are frequent. Also frequent are ivy, nettle, common dog violet and bramble with black bryony, sanicle, wood sorrel and yellow pimpernell.
<b>Habitats:</b>	Broad-leaved semi-natural woodland (0 ha)
<b>Designation Reason:</b>	Broad-leaved woodland and scrub, Broad-leaved woodland and scrub

### Site Information

Area:	Flintshire
Site Name:	36SW02: The Covert and The Rookery
Centroid Grid Reference:	SJ323617
Coverage:	12.8 acres / 5.2 hectares
Site Description:	Woodland with a small lake. The woodland is mixed with many mature pine trees dominating the canopy. Below these are younger sycamore and birch trees. The understorey is also influenced by planting, there being laburnum, rhododendron and privet amongst elm, holly and elder. A small area of wet willow woodland is found at the west end of the lake. The field layer is dominated by carpets of bluebell with much ivy and lesser celandine. Other plants present include lords-and-ladies, wood-sorrel, opposite-leaved golden saxifrage and wood anemone. The lake has some marginal reed mace swamp.
Habitats:	Mixed plantation (4.324 ha), Continuous bracken (0 ha), Standing water (0.585 ha)
Designation Reason:	Broad-leaved woodland and scrub, Standing open water

## Notable Habitats

### Habitat Inventory Data within or Adjacent to the Site

*Source: Cofnod*

Cofnod did not present any no notable habitats within or adjacent to the site.

---

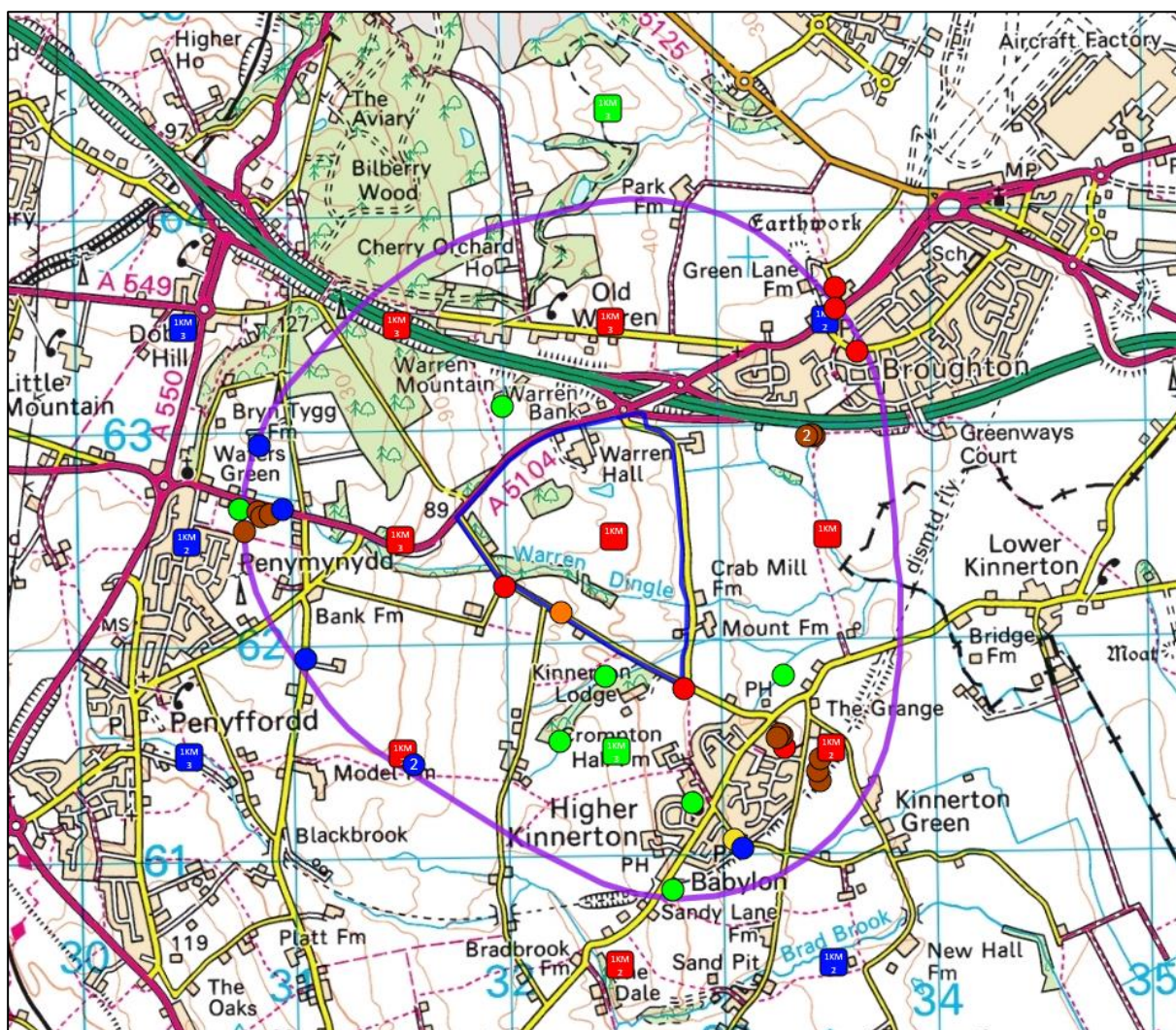
## Notable Species

### Extract of Species Data within 1km of the Site

*Source: COFNOD*

\_Species records which are listed under the following have been included:

- European Protected Species (EPS);
- Protected bird species under Schedule 1 of the Wildlife and Countryside Act 1981, as amended (WCA1);
- Protected animal species under Schedule 5 of the Wildlife and Countryside Act 1981, as amended (WCA5);
- Protected plant species under Schedule 8 of the Wildlife and Countryside Act 1981, as amended (WCA8);
- Invasive non-native species under Schedule 9 of the Wildlife and Countryside Act 1981, as amended (WCA9);
- Species of principal importance under Section 41 of the Natural Environment and Rural Communities Act 2006 (S41); and
- Red and Amber listed Birds of Conservation Concern (BRd/BAm).





Bees, Wasps, Ants and Sawflies										
Species Name	Grid Reference	Date	Recorder(s)	Abundance	Record Type	Site Name	Comments	Dataset ID	Lists	V
<i>Bombus (Bombus) terrestris</i> (Buff-Tailed Bumblebee)	<a href="#">SJ3304061075</a> (Selected from Interactive Map)	26/12/2017	Recorder Name Withheld	1		Front garden of Shangri La, Bennets Lane, Higher Kinnerton	Foraging on garden hellebore (stinking) in full sunshine Boxing Day	<a href="#">D1117/001/01</a>	LBAP[FU]	4

Birds										
Species Name	Grid Reference	Date	Recorder(s)	Abundance	Record Type	Site Name	Comments	Dataset ID	Lists	V
<i>Aegithalos caudatus</i> (Long-tailed Tit / Titw Cynffon-Hir)	<a href="#">SJ3162</a>	2011	Recorder Name Withheld					<a href="#">D1774/001/01</a>	WBA	3
<i>Aegithalos caudatus</i> (Long-tailed Tit / Titw Cynffon-Hir)	<a href="#">SJ3163</a>	2011	Recorder Name Withheld					<a href="#">D1774/001/01</a>	WBA	3
<i>Aegithalos caudatus</i> (Long-tailed Tit / Titw Cynffon-Hir)	<a href="#">SJ3360</a>	2009	Recorder Name Withheld					<a href="#">D1779/001/01</a>	WBA	3
<i>Alauda arvensis</i> (Skyfark / Ehedydd)	<a href="#">SJ315614</a> (Estimated (Centroid of Site))	2005 approx	Recorder Name Withheld				Shoot Site Range: 0-3km	<a href="#">D0132/001/02</a>	BDiv2.2, 57, UKBR, WBA, LBAP[ANG, CON, DEN, FLI, GWY, SNP]	4
<i>Anas platyrhynchos</i> (Mallard / Hwyaden Wylt)	<a href="#">SJ3340962959</a> (Supplied by Original Recorder)	2 records, both on 04/04/2017	Recorder Name Withheld	1 Male; 1 Female	Not Applicable	Broughton - South Pond 3		<a href="#">D1320/014/01</a>	BDiv2.1, UKBA, WBA, LBAP[CON, GWY]	1
<i>Anas platyrhynchos</i> (Mallard / Hwyaden Wylt)	<a href="#">SJ3360</a>	2009	Recorder Name Withheld					<a href="#">D1779/001/01</a>	BDiv2.1, UKBA, WBA, LBAP[CON, GWY]	3
<i>Anthus pratensis</i> (Meadow Pipit / Corheddyd y Wau)	<a href="#">SJ3163</a>	2011	Recorder Name Withheld					<a href="#">D1774/001/01</a>	Bern, UKBA, WBA, LBAP[CON]	3
<i>Apus apus</i> (Swift / Gwennol Ddu)	<a href="#">SJ3163</a>	29/04/2004	Recorder Name Withheld	1		Dobshill, E	Comments Withheld	<a href="#">D0062/002/01</a>	UKBA, WBA	3
<i>Apus apus</i> (Swift / Gwennol Ddu)	<a href="#">SJ3363</a>	2007	Recorder Name Withheld	8		CH40RX	Estimated number of screaming swifts. Possible breeding. RecordID:34156	<a href="#">D1734/001/01</a>	UKBA, WBA	3
<i>Branta canadensis</i> (Canada Goose / Gwydd Canada)	<a href="#">SJ3062</a>	2 records, between 09/04/2008 and 16/04/2008	Recorder Name Withheld	2		Penymynydd	Comments Withheld	<a href="#">D0062/002/01</a>	BDiv2.1, INNS, WCA9	3
<i>Chroicocephalus ridibundus</i> (Black-headed Gull / Gwylan Benddu)	<a href="#">SJ3162</a>	2011	Recorder Name Withheld					<a href="#">D1774/001/01</a>	BDiv2.2, 57, UKBA, WBR, LBAP[GWY]	3
<i>Chroicocephalus ridibundus</i> (Black-headed Gull / Gwylan Benddu)	<a href="#">SJ3163</a>	2011	Recorder Name Withheld					<a href="#">D1774/001/01</a>	BDiv2.2, 57, UKBA, WBR, LBAP[GWY]	3
<i>Delichon urbicum</i> (House Martin / Gwennol y Bondo)	<a href="#">SJ3162</a>	2011	Recorder Name Withheld					<a href="#">D1774/001/01</a>	Bern, UKBA, WBA, LBAP[CON]	3
<i>Delichon urbicum</i> (House Martin / Gwennol y Bondo)	<a href="#">SJ3261</a>	09/06/2010	Recorder Name Withheld	3		Higher Kinnerton, W	BirdTrack: Breeding code: ON	<a href="#">D1297/006/01</a>	Bern, UKBA, WBA, LBAP[CON]	1
<i>Delichon urbicum</i> (House Martin / Gwennol y Bondo)	<a href="#">SJ3263</a>	2 records, between 2011 and 11/04/2011	Recorder Name Withheld	1			BirdTrack	<a href="#">D1774/001/01</a> , <a href="#">D1297/006/01</a>	Bern, UKBA, WBA, LBAP[CON]	3
<i>Delichon urbicum</i> (House Martin / Gwennol y Bondo)	<a href="#">SJ3360</a>	2009	Recorder Name Withheld					<a href="#">D1779/001/01</a>	Bern, UKBA, WBA, LBAP[CON]	3

Species Name	Grid Reference	Date	Recorder(s)	Abundance	Record Type	Site Name	Comments	Dataset ID	Lists	V
<i>Delichon urbicum</i> (House Martin / Gwennol y Bondo)	<a href="#">SJ3063</a>	28/04/2004	Recorder Name Withheld	2+		Dobshill	Comments Withheld	<a href="#">D0062/002/01</a>	Bern, UKBA, WBA, LBAP[CON]	3
<i>Dendrocopos minor</i> (Lesser Spotted Woodpecker / Cnocell Fraith Lelaf)	<a href="#">SJ3163</a>	14/02/2015	Recorder Name Withheld	1		Dobshill, E	Comments Withheld	<a href="#">D0062/005/01</a>	BAP, Bern, 57, UKBR, WBR, LBAP[CON, DEN, FLI, GWY]	3
<i>Emberiza citrinella</i> (Yellowhammer / Bras Melyn)	<a href="#">SJ3162</a>	2011	Recorder Name Withheld					<a href="#">D1774/001/01</a>	Bern, 57, UKBR, WBR, LBAP[ANG, CON, DEN, FLI, GWY, SNP]	3
<i>Emberiza citrinella</i> (Yellowhammer / Bras Melyn)	<a href="#">SJ3360</a>	2009	Recorder Name Withheld					<a href="#">D1779/001/01</a>	Bern, 57, UKBR, WBR, LBAP[ANG, CON, DEN, FLI, GWY, SNP]	3
<i>Emberiza schoeniclus</i> (Reed Bunting / Bras y Cyrs)	<a href="#">SJ3063</a>	2010	Recorder Name Withheld					<a href="#">D1775/001/01</a>	Bern, 57, UKBA, WBA, LBAP[CON, DEN, FLI, GWY]	3
<i>Falco tinnunculus</i> (Kestrel / Cudyll Coch)	<a href="#">SJ309626</a> (Selected from Interactive Map)	03/04/2018	Recorder Name Withheld	1 Full-Grown	Live Sighting	Penyffordd	Hovering/hunting over roadside verge	<a href="#">D1117/001/01</a>	Bern, CITES, 57, UKBA, WBR, LBAP[ANG, CON, DEN, FLI, GWY]	1
<i>Falco tinnunculus</i> (Kestrel / Cudyll Coch)	<a href="#">SJ310619</a>	03/01/2015	Recorder Name Withheld	1		Mobile-SJ3161		<a href="#">D1297/020/01</a>	Bern, CITES, 57, UKBA, WBR, LBAP[ANG, CON, DEN, FLI, GWY]	1
<i>Falco tinnunculus</i> (Kestrel / Cudyll Coch)	<a href="#">SJ308629</a>	21/10/2015	Recorder Name Withheld	1		Pen-y-Mynydd		<a href="#">D1297/020/01</a>	Bern, CITES, 57, UKBA, WBR, LBAP[ANG, CON, DEN, FLI, GWY]	1
<i>Falco tinnunculus</i> (Kestrel / Cudyll Coch)	<a href="#">SJ3162</a>	3 records, between 22/02/2013 and 26/08/2015	Recorder Name Withheld	1; 1 Female		Penymynydd, E	Comments Withheld	<a href="#">D0062/005/01</a>	Bern, CITES, 57, UKBA, WBR, LBAP[ANG, CON, DEN, FLI, GWY]	3
<i>Falco tinnunculus</i> (Kestrel / Cudyll Coch)	<a href="#">SJ3263</a>	19/01/2008	Recorder Name Withheld	1 Male		Broughton, Old Warren	Comments Withheld	<a href="#">D0062/002/01</a>	Bern, CITES, 57, UKBA, WBR, LBAP[ANG, CON, DEN, FLI, GWY]	3
<i>Falco tinnunculus</i> (Kestrel / Cudyll Coch)	<a href="#">SJ3361</a>	24/04/2013	Recorder Name Withheld	1		Higher Kinnerton	Comments Withheld	<a href="#">D0062/005/01</a>	Bern, CITES, 57, UKBA, WBR, LBAP[ANG, CON, DEN, FLI, GWY]	3
<i>Falco tinnunculus</i> (Kestrel / Cudyll Coch)	<a href="#">SJ3363</a>	06/04/2014	Recorder Name Withheld	1 Male		Broughton, W	Comments Withheld	<a href="#">D0062/005/01</a>	Bern, CITES, 57, UKBA, WBR, LBAP[ANG, CON, DEN, FLI, GWY]	3
<i>Falco tinnunculus</i> (Kestrel / Cudyll Coch)	<a href="#">SJ3062</a>	8 records, between 19/06/2004 and 26/10/2014	Recorder Name Withheld	1 Male; 1		Penymynydd	Comments Withheld	<a href="#">D0062/002/01</a> , <a href="#">D0062/005/01</a>	Bern, CITES, 57, UKBA, WBR, LBAP[ANG, CON, DEN, FLI, GWY]	3
<i>Falco tinnunculus</i> (Kestrel / Cudyll Coch)	<a href="#">SJ3063</a>	5 records, between 09/06/2015	Recorder Name Withheld	1; 2; 1 Female		Dobshill	Comments Withheld	<a href="#">D0062/002/01</a> , <a href="#">D1297/020/01</a>	Bern, CITES, 57, UKBA, WBR, LBAP[ANG, CON, DEN, FLI, GWY]	3
<i>Falco tinnunculus</i> (Kestrel / Cudyll Coch)	<a href="#">SJ3061</a>	5 records, between 29/08/2005 and 03/05/2010	Recorder Name Withheld	2; 1; 3		Penyffordd	Comments Withheld	<a href="#">D0062/002/01</a> , <a href="#">D0062/004/01</a>	Bern, CITES, 57, UKBA, WBR, LBAP[ANG, CON, DEN, FLI, GWY]	3
<i>Hirundo rustica</i> (Swallow / Gwennol)	<a href="#">SJ3162</a>	07/09/2014	Recorder Name Withheld	2		Penymynydd, E	Comments Withheld	<a href="#">D0062/005/01</a>	Bern, WBA, LBAP[ANG, CON, GWY]	3
<i>Hirundo rustica</i> (Swallow / Gwennol)	<a href="#">SJ3263</a>	11/04/2011	Recorder Name Withheld	1+		Broughton, Old Warren	BirdTrack	<a href="#">D1297/006/01</a>	Bern, WBA, LBAP[ANG, CON, GWY]	1

Species Name	Grid Reference	Date	Recorder(s)	Abundance	Record Type	Site Name	Comments	Dataset ID	Lists	V
<i>Hirundo rustica</i> (Swallow / Gwenoll)	<a href="#">SJ3063</a>	2 records, between 2011 and 09/06/2015	Recorder Name Withheld	5		Dobs Hill		<a href="#">D1297/02/01</a> , <a href="#">D1774/001/01</a>	Bern, WBA, LBAP[ANG, CON, GWY]	1
<i>Larus canus</i> (Common Gull / Gwylan y Gweunydd)	<a href="#">SJ3361</a>	07/02/2009	Recorder Name Withheld	600+		Higher Kinnerton	Comments Withheld	<a href="#">D0062/002/01</a>	BDir2.2, UKBA, WBR	3
<i>Larus fuscus</i> (Lesser Black-backed Gull / Gwylan Gefnddu Leiaf)	<a href="#">SJ3363</a>	11/04/2011	Recorder Name Withheld	1		Broughton, W	BirdTrack	<a href="#">D1297/006/01</a>	BDir2.2, UKBA, WBA, LBAP[CON, GWY, SNP]	1
<i>Linaria cannabina</i> (Linnet / Llinos)	<a href="#">SJ3263</a>	11/04/2011	Recorder Name Withheld	2		Broughton, Old Warren	BirdTrack	<a href="#">D1297/006/01</a>	Bern, S7, UKBR, WBR, LBAP[ANG, CON, DEN, FLI, GWY]	1
<i>Linaria cannabina</i> (Linnet / Llinos)	<a href="#">SJ3361</a>	05/05/2009	Recorder Name Withheld	2 Adult		Higher Kinnerton	Comments Withheld	<a href="#">D0062/002/01</a>	Bern, S7, UKBR, WBR, LBAP[ANG, CON, DEN, FLI, GWY]	3
<i>Milvus milvus</i> (Red Kite / Bercud)	<a href="#">SJ36</a> (Selected from Interactive Map)	19/05/2014	Recorder Name Withheld	1 Full-Grown		Site Name Withheld	Comments Withheld	<a href="#">D1117/001/01</a>	BDir1, CITES, WBA, WCA1.1, WCA9, LBAP[CON, GWY]	1
<i>Numenius arquata</i> (Curlew / Gytlinir)	<a href="#">SJ315614</a> (Estimated (Centroid of Site))	2005 approx	Recorder Name Withheld				Shoot Size Range: 0-3km	<a href="#">D0132/001/02</a>	BDir2.2, S7, UKBR, WBR, LBAP[ANG, CON, DEN, FLI, GWY, SNP]	4
<i>Passer domesticus</i> (House Sparrow / Aderyn y To)	<a href="#">SJ3261</a>	09/06/2010	Recorder Name Withheld	1		Higher Kinnerton, W	Birdtrack: Breeding code: ON	<a href="#">D1297/006/01</a>	S7, UKBR, WBA, LBAP[CON, FLI, GWY]	1
<i>Passer domesticus</i> (House Sparrow / Aderyn y To)	<a href="#">SJ3263</a>	11/04/2011	Recorder Name Withheld	1+		Broughton, Old Warren	BirdTrack	<a href="#">D1297/006/01</a>	S7, UKBR, WBA, LBAP[CON, FLI, GWY]	1
<i>Passer domesticus</i> (House Sparrow / Aderyn y To)	<a href="#">SJ3063</a>	2 records, between 28/04/2008 and 09/06/2015	Recorder Name Withheld	4+, 8		Dobshill	Comments Withheld	<a href="#">D0062/002/01</a> , <a href="#">D1297/02/01</a>	S7, UKBR, WBA, LBAP[CON, FLI, GWY]	3
<i>Passer domesticus</i> (House Sparrow / Aderyn y To)	<a href="#">SJ3061</a>	02/12/2010	Recorder Name Withheld	25+		Penyffordd	Comments Withheld	<a href="#">D0062/004/01</a>	S7, UKBR, WBA, LBAP[CON, FLI, GWY]	3
<i>Passer montanus</i> (Tree Sparrow / Gollan y Mynydd)	<a href="#">SJ3360</a>	2009	Recorder Name Withheld					<a href="#">D1779/001/01</a>	S7, UKBR, WBR, LBAP[ANG, CON, DEN, FLI, GWY]	3
<i>Pardix perdix</i> (Grey Partridge / Petrisen)	<a href="#">SJ315614</a> (Estimated (Centroid of Site))	2005 approx	Recorder Name Withheld				Shoot Size Range: 0-3km	<a href="#">D0132/001/02</a>	BDir2.1, S7, UKBR, WBR, LBAP[ANG, CON, DEN, FLI, GWY]	1
<i>Prunella modularis</i> (Dunnock / Lwyd y Gwrych)	<a href="#">SJ3162</a>	2011	Recorder Name Withheld					<a href="#">D1774/001/01</a>	BAP, Bern, S7, UKBA, LBAP[CON]	3
<i>Prunella modularis</i> (Dunnock / Lwyd y Gwrych)	<a href="#">SJ3263</a>	2 records, between 2011 and 11/04/2011	Recorder Name Withheld	1			BirdTrack	<a href="#">D1774/001/01</a> , <a href="#">D1297/006/01</a>	BAP, Bern, S7, UKBA, LBAP[CON]	3
<i>Prunella modularis</i> (Dunnock / Lwyd y Gwrych)	<a href="#">SJ3163</a>	2011	Recorder Name Withheld					<a href="#">D1774/001/01</a>	BAP, Bern, S7, UKBA, LBAP[CON]	3
<i>Prunella modularis</i> (Dunnock / Lwyd y Gwrych)	<a href="#">SJ3062</a>	2010	Recorder Name Withheld					<a href="#">D1775/001/01</a>	BAP, Bern, S7, UKBA, LBAP[CON]	3
<i>Prunella modularis</i> (Dunnock / Lwyd y Gwrych)	<a href="#">SJ3063</a>	2 records, between 2010 and 2011	Recorder Name Withheld					<a href="#">D1774/001/01</a> , <a href="#">D1775/001/01</a>	BAP, Bern, S7, UKBA, LBAP[CON]	3

Species Name	Grid Reference	Date	Recorder(s)	Abundance	Record Type	Site Name	Comments	Dataset ID	Lists	V
<i>Pyrrhula pyrrhula</i> (Bullfinch / Coch y Berllan)	<a href="#">SJ33086103</a> (Selected from Interactive Map)	26/12/2017	Recorder Name Withheld	1 Adult Female		Scrub adjacent to dismantled railway line Bennets Lane, Higher Kinnerton	Female bullfinch foraging amongst hawthorn and birch scrub	<a href="#">D1117/001/01</a>	BAP, S7, UKBA, WBR, LBAP[CON, DEN, FLI, GWY]	1
<i>Pyrrhula pyrrhula</i> (Bullfinch / Coch y Berllan)	<a href="#">SJ3062</a>	2 records, between 23/01/2009 and 2010	Recorder Name Withheld	1 Male		Penymynydd	Comments Withheld	<a href="#">D0062/002/01</a> , <a href="#">D1775/001/01</a>	BAP, S7, UKBA, WBR, LBAP[CON, FLI, GWY]	3
<i>Regulus regulus</i> (Goldcrest / Dryw Eurben)	<a href="#">SJ3163</a>	14/02/2015	Recorder Name Withheld	4		Dobshill, E	Comments Withheld	<a href="#">D0062/005/01</a>	Bern, WBA, LBAP[CON]	3
<i>Scolopax rusticola</i> (Woodcock / Cyfflog)	<a href="#">SJ315614</a> (Estimated (Centroid of Site))	2005 approx	Recorder Name Withheld				Shoot Size Range: 0-3km	<a href="#">D0132/001/02</a>	BDir2.1, UKBR, WBA, LBAP[CON, DEN, FLI, GWY]	1
<i>Scolopax rusticola</i> (Woodcock / Cyfflog)	<a href="#">SJ3163</a>	07/06/2008	Recorder Name Withheld	1		Dobshill, E	Comments Withheld	<a href="#">D0062/002/01</a>	BDir2.1, UKBR, WBA, LBAP[CON, DEN, FLI, GWY]	3
<i>Sturnus vulgaris</i> (Starling / Drudwen)	<a href="#">SJ3261</a>	09/06/2010	Recorder Name Withheld	1		Higher Kinnerton, W	Birdtrack: Breeding code: ON	<a href="#">D1297/006/01</a>	BAP, BDir2.2, Bern, S7, UKBR, WBR, LBAP[CON, FLI, GWY]	1
<i>Sturnus vulgaris</i> (Starling / Drudwen)	<a href="#">SJ3363</a>	11/04/2011	Recorder Name Withheld	2		Broughton, W	BirdTrack	<a href="#">D1297/006/01</a>	BAP, BDir2.2, Bern, S7, UKBR, WBR, LBAP[CON, FLI, GWY]	1
<i>Sturnus vulgaris</i> (Starling / Drudwen)	<a href="#">SJ3161</a>	2 records, both on 14/07/2011	Recorder Name Withheld	10		Penyffordd, E	Comments Withheld	<a href="#">D0062/004/01</a>	BAP, BDir2.2, Bern, S7, UKBR, WBR, LBAP[CON, FLI, GWY]	3
<i>Sturnus vulgaris</i> (Starling / Drudwen)	<a href="#">SJ3360</a>	2009	Recorder Name Withheld					<a href="#">D1779/001/01</a>	BAP, BDir2.2, Bern, S7, UKBR, WBR, LBAP[CON, FLI, GWY]	3
<i>Sturnus vulgaris</i> (Starling / Drudwen)	<a href="#">SJ3063</a>	2 records, between 28/04/2008 and 09/06/2015	Recorder Name Withheld	2; 21		Dobshill	Comments Withheld	<a href="#">D0062/002/01</a> , <a href="#">D1297/02/01</a>	BAP, BDir2.2, Bern, S7, UKBR, WBR, LBAP[CON, FLI, GWY]	3
<i>Sturnus vulgaris</i> (Starling / Drudwen)	<a href="#">SJ3061</a>	05/05/2008	Recorder Name Withheld	1		Penyffordd	Comments Withheld	<a href="#">D0062/002/01</a>	BAP, BDir2.2, Bern, S7, UKBR, WBR, LBAP[CON, FLI, GWY]	3
<i>Sylvia communis</i> (Whitethroat / Llywydron)	<a href="#">SJ3162</a>	2011	Recorder Name Withheld					<a href="#">D1774/001/01</a>	WBA, LBAP[CON]	3
<i>Sylvia communis</i> (Whitethroat / Llywydron)	<a href="#">SJ3263</a>	2011	Recorder Name Withheld					<a href="#">D1774/001/01</a>	WBA, LBAP[CON]	3
<i>Sylvia communis</i> (Whitethroat / Llywydron)	<a href="#">SJ3163</a>	2011	Recorder Name Withheld					<a href="#">D1774/001/01</a>	WBA, LBAP[CON]	3
<i>Sylvia communis</i> (Whitethroat / Llywydron)	<a href="#">SJ3063</a>	2 records, between 2011 and 09/06/2015	Recorder Name Withheld	1		Dobs Hill	BTO Breeding Status: S	<a href="#">D1297/02/01</a> , <a href="#">D1774/001/01</a>	WBA, LBAP[CON]	4
<i>Turdus iliacus</i> (Redwing / Coch Dan Adain)	<a href="#">SJ3063</a>	2010	Recorder Name Withheld					<a href="#">D1775/001/01</a>	BDir2.2, UKBR, WBA, WCA1.1, LBAP[CON]	3
<i>Turdus iliacus</i> (Redwing / Coch Dan Adain)	<a href="#">SJ3061</a>	02/12/2010	Recorder Name Withheld	2		Penyffordd	Comments Withheld	<a href="#">D0062/004/01</a>	BDir2.2, UKBR, WBA, WCA1.1, LBAP[CON]	3
<i>Turdus philomelos</i> (Song Thrush / Bronfraith)	<a href="#">SJ3162</a>	2011	Recorder Name Withheld					<a href="#">D1774/001/01</a>	BAP, BDir2.2, Bern, S7, UKBR, WBA, LBAP[ANG, CON, DEN, FLI, GWY, SNP, WRE]	3
<i>Turdus philomelos</i> (Song Thrush / Bronfraith)	<a href="#">SJ3163</a>	2 records, between 2011 and 14/02/2015	Recorder Name Withheld	1		Dobshill, E	Comments Withheld	<a href="#">D0062/005/01</a> , <a href="#">D1774/001/01</a>	BAP, BDir2.2, Bern, S7, UKBR, WBA, LBAP[ANG, CON, DEN, FLI, GWY, SNP, WRE]	3

Species Name	Grid Reference	Date	Recorder(s)	Abundance	Record Type	Site Name	Comments	Dataset ID	Lists	V
<i>Turdus philomelos</i> (Song Thrush / Bronfrith)	<a href="#">SJ3063</a>	09/06/2015	Recorder Name Withheld	2		Dobs Hill		<a href="#">D1297/020/01</a>	BAP, BDW2.2, Bern, S7, UKBR, WBA, LBAP[ANG, CON, DEN, FLI, GWY, SNP, WRE]	4
<i>Turdus philomelos</i> (Song Thrush / Bronfrith)	<a href="#">SJ3061</a>	02/12/2010	Recorder Name Withheld	1		Penyffordd	Comments Withheld	<a href="#">D0062/004/01</a>	BAP, BDW2.2, Bern, S7, UKBR, WBA, LBAP[ANG, CON, DEN, FLI, GWY, SNP, WRE]	3
<i>Tyto alba</i> (Barn Owl / Tyluan Wen)	<a href="#">SJ36</a> (Estimated (Centroid of Site))	2005 approx	Recorder Name Withheld			Site Name Withheld	Comments Withheld	<a href="#">D0132/001/02</a>	Bern, CITES, WBA, WCA1.1, WCA9, LBAP[ANG, CON, DEN, FLI, GWY, SNP, WRE]	1
<i>Tyto alba</i> (Barn Owl / Tyluan Wen)	<a href="#">SJ36</a>	15/02/2014	Recorder Name Withheld	1		Site Name Withheld	Comments Withheld	<a href="#">D0062/005/01</a>	Bern, CITES, WBA, WCA1.1, WCA9, LBAP[ANG, CON, DEN, FLI, GWY, SNP, WRE]	3
<i>Tyto alba</i> (Barn Owl / Tyluan Wen)	<a href="#">SJ36</a>	2 records, between 24/08/2006 and 21/12/2006	Recorder Name Withheld	1		Site Name Withheld	Comments Withheld	<a href="#">D0062/002/01</a>	Bern, CITES, WBA, WCA1.1, WCA9, LBAP[ANG, CON, DEN, FLI, GWY, SNP, WRE]	3
<i>Tyto alba</i> (Barn Owl / Tyluan Wen)	<a href="#">SJ36</a>	3 records, between 27/05/2008 and 06/07/2010	Recorder Name Withheld	2; 1		Site Name Withheld	Comments Withheld	<a href="#">D1509/002/01</a>	Bern, CITES, WBA, WCA1.1, WCA9, LBAP[ANG, CON, DEN, FLI, GWY, SNP, WRE]	3
<i>Tyto alba</i> (Barn Owl / Tyluan Wen)	<a href="#">SJ36</a>	26/11/2010	Recorder Name Withheld	1		Site Name Withheld	Comments Withheld	<a href="#">D0062/004/01</a>	Bern, CITES, WBA, WCA1.1, WCA9, LBAP[ANG, CON, DEN, FLI, GWY, SNP, WRE]	3
<i>Tyto alba</i> (Barn Owl / Tyluan Wen)	<a href="#">SJ36</a>	02/07/2008	Recorder Name Withheld	1		Site Name Withheld	Comments Withheld	<a href="#">D0062/002/01</a>	Bern, CITES, WBA, WCA1.1, WCA9, LBAP[ANG, CON, DEN, FLI, GWY, SNP, WRE]	3
<i>Vanellus vanellus</i> (Lapwing / Cornchwiglen)	<a href="#">SJ315614</a> (Estimated (Centroid of Site))	2005 approx	Recorder Name Withheld				Shoot Size Range: 0-3km	<a href="#">D0132/001/02</a>	BDW2.2, S7, UKBR, WBA, LBAP[ANG, CON, DEN, FLI, GWY, SNP]	1
<i>Vanellus vanellus</i> (Lapwing / Cornchwiglen)	<a href="#">SJ3361</a>	2 records, between 31/05/2013 and 03/07/2013	Recorder Name Withheld	1; 2		Higher Kinnerton	Comments Withheld	<a href="#">D0062/005/01</a>	BDW2.2, S7, UKBR, WBA, LBAP[ANG, CON, DEN, FLI, GWY, SNP]	3
<i>Vanellus vanellus</i> (Lapwing / Cornchwiglen)	<a href="#">SJ3161</a>	2 records, both on 14/07/2011	Recorder Name Withheld	28		Penyffordd, E	Comments Withheld	<a href="#">D0062/004/01</a>	BDW2.2, S7, UKBR, WBA, LBAP[ANG, CON, DEN, FLI, GWY, SNP]	3
<i>Vanellus vanellus</i> (Lapwing / Cornchwiglen)	<a href="#">SJ3062</a>	18/09/2009	Recorder Name Withheld	1		Penymynydd	Comments Withheld	<a href="#">D0062/002/01</a>	BDW2.2, S7, UKBR, WBA, LBAP[ANG, CON, DEN, FLI, GWY, SNP]	3
<i>Vanellus vanellus</i> (Lapwing / Cornchwiglen)	<a href="#">SJ3264</a>	14/04/2015	Recorder Name Withheld	1		Hawarden, SE	Comments Withheld	<a href="#">D0062/005/01</a>	BDW2.2, S7, UKBR, WBA, LBAP[ANG, CON, DEN, FLI, GWY, SNP]	3

Butterflies and Moths										
Species Name	Grid Reference	Date	Recorder(s)	Abundance	Record Type	Site Name	Comments	Dataset ID	Lists	V
<i>Lasioptera megera</i> (Wall / Gweirioyn y Cloddiau)	<a href="#">SJ322621</a>	23/06/1969	Recorder Name Withheld	1		Site Name Withheld	Comments Withheld	<a href="#">D0217/001/03</a>	RD1(UKNT, S7, LBAP[GWY])	3

Mammals										
Species Name	Grid Reference	Date	Recorder(s)	Abundance	Record Type	Site Name	Comments	Dataset ID	Lists	V
<i>Chiroptera</i> (Unknown Bat / Ystlum Anhybys)	<a href="#">SJ3262</a>	2 records, between 14/08/2002 and 27/03/2003	Recorder Name Withheld	1		Site Name Withheld	Comments Withheld	<a href="#">D1486/001/01</a>	EPS, S7, WCA5, LBAP[ANG, DEN, FLI, SNP]	3
<i>Chiroptera</i> (Unknown Bat / Ystlum Anhybys)	<a href="#">SJ3262</a>	06/07/2003	Recorder Name Withheld			Site Name Withheld	Comments Withheld	<a href="#">D1486/001/01</a>	EPS, S7, WCA5, LBAP[ANG, DEN, FLI, SNP]	3
<i>Chiroptera</i> (Unknown Bat / Ystlum Anhybys)	<a href="#">SJ3262</a>	2 records, both on 26/11/2010	Recorder Name Withheld	Present	Bat Roost	Site Name Withheld	Comments Withheld	<a href="#">D0969/001/04</a>	EPS, S7, WCA5, LBAP[ANG, DEN, FLI, SNP]	1
<i>Chiroptera</i> (Unknown Bat / Ystlum Anhybys)	<a href="#">SJ3161</a> (Estimated (Centroid of Site))	2005 approx	Recorder Name Withheld			Site Name Withheld	Comments Withheld	<a href="#">D0132/001/02</a>	EPS, S7, WCA5, LBAP[ANG, DEN, FLI, SNP]	4
<i>Erinaceus europaeus</i> (Hedgehog / Draenog)	<a href="#">SJ32816178</a> (Selected from Interactive Map)	13/06/2015	Recorder Name Withheld	1 Adult	Live Sighting	Kinnerton		<a href="#">D1383/001/01</a>	Bern, S7, LBAP[ANG, CON, FLI, GWY]	1
<i>Erinaceus europaeus</i> (Hedgehog / Draenog)	<a href="#">SJ33286150</a>	13/05/2018	Recorder Name Withheld	1 Adult	Live Sighting	Back Garden	Seemed to be in good health	<a href="#">D1383/001/01</a>	Bern, S7, LBAP[ANG, CON, FLI, GWY]	1
<i>Erinaceus europaeus</i> (Hedgehog / Draenog)	<a href="#">SJ336633</a>	2012	Recorder Name Withheld	1	Live Sighting			<a href="#">D1574/001/02</a>	Bern, S7, LBAP[ANG, CON, FLI, GWY]	3
<i>Erinaceus europaeus</i> (Hedgehog / Draenog)	<a href="#">SJ335635</a>	2003	Recorder Name Withheld	1		Broughton, CH4 0NN	Alive	<a href="#">D0971/001/01</a>	Bern, S7, LBAP[ANG, CON, FLI, GWY]	4
<i>Erinaceus europaeus</i> (Hedgehog / Draenog)	<a href="#">SJ335636</a>	2 records, between 2002 and 25/11/2002	Recorder Name Withheld	3; 1		Wood Lane, CH5	Two and one baby, alive; Alive	<a href="#">D0971/001/01</a>	Bern, S7, LBAP[ANG, CON, FLI, GWY]	4
<i>Erinaceus europaeus</i> (Hedgehog / Draenog)	<a href="#">SJ3263</a>	20/02/2018	Recorder Name Withheld	1 Adult	Dead on road	Road A5104		<a href="#">D1383/001/01</a>	Bern, S7, LBAP[ANG, CON, FLI, GWY]	1
<i>Erinaceus europaeus</i> (Hedgehog / Draenog)	<a href="#">SJ3063</a>	18/10/1968	Recorder Name Withheld			Hawarden		<a href="#">D1072/001/02</a>	Bern, S7, LBAP[ANG, CON, FLI, GWY]	3
<i>Lepus europaeus</i> (Hare / Ysgylfarnog)	<a href="#">SJ31966227</a>	14/05/2015	Recorder Name Withheld		Live Sighting	Kinnerton lane	Hares seen in area previously	<a href="#">D1117/001/01</a>	S7, LBAP[ANG, CON, DEN, FLI, GWY, SNP]	4
<i>Lepus europaeus</i> (Hare / Ysgylfarnog)	<a href="#">SJ315614</a> (Estimated (Centroid of Site))	2005 approx	Recorder Name Withheld				Shoot Size Range: 0-3km	<a href="#">D0132/001/02</a>	S7, LBAP[ANG, CON, DEN, FLI, GWY, SNP]	1
<i>Lepus europaeus</i> (Hare / Ysgylfarnog)	<a href="#">SJ3061</a> (Approximate)	2 records, between 14/02/2012 and 27/03/2012	Recorder Name Withheld	1	Dead on road; Dead	Pen y ffordd	Near pasture land; Snared, near pasture land	<a href="#">D0108/001/03</a>	S7, LBAP[ANG, CON, DEN, FLI, GWY, SNP]	1
<i>Lutra lutra</i> (Otter / Dyffig)	<a href="#">SJ3163</a>	2 records, both on 29/09/2000	Recorder Name Withheld	1	Dead on road	Site Name Withheld	Comments Withheld	<a href="#">D1118/006/01</a> , <a href="#">D0969/001/04</a>	Bern, CITES, EPS, HDI, RD2(UK), S7, WCA5, LBAP[ANG, CON, DEN, FLI, GWY, SNP, WRE]	1
<i>Lutra lutra</i> (Otter / Dyffig)	<a href="#">SJ3163</a>	29/09/2000	Recorder Name Withheld		Dead on road	Site Name Withheld	Comments Withheld	<a href="#">D0120/001/01</a>	Bern, CITES, EPS, HDI, RD2(UK), S7, WCA5, LBAP[ANG, CON, DEN, FLI, GWY, SNP, WRE]	3
<i>Lutra lutra</i> (Otter / Dyffig)	<a href="#">SJ3163</a>	29/09/2000	Recorder Name Withheld		Dead on road	Site Name Withheld	Comments Withheld	<a href="#">D1118/006/01</a>	Bern, CITES, EPS, HDI, RD2(UK), S7, WCA5, LBAP[ANG, CON, DEN, FLI, GWY, SNP, WRE]	1
<i>Meles meles</i> (Badger / Mochyn Daear)	<a href="#">SJ3162</a> (Selected from Interactive Map)	04/07/2017	Recorder Name Withheld	1 Adult	Dead on road	Site Name Withheld	Comments Withheld	<a href="#">D1117/001/01</a>	Bern, PBA, LBAP[CON, DEN, FLI, WRE]	4

Species Name	Grid Reference	Date	Recorder(s)	Abundance	Record Type	Site Name	Comments	Dataset ID	Lists	V
<i>Meles meles</i> (Badger / Mochyn Daear)	<a href="#">SJ3162</a> (Selected from Interactive Map)	13/04/2018	Recorder Name Withheld	1 Adult	Dead on road	Site Name Withheld	Comments Withheld	<a href="#">D1117/001/01</a>	Bern, PBA, LBAP[CON, DEN, FLI, WRE]	4
<i>Meles meles</i> (Badger / Mochyn Daear)	<a href="#">SJ3162</a> (Selected from Interactive Map)	19/04/2017	Recorder Name Withheld	1 Adult	Live Sighting	Site Name Withheld	Comments Withheld	<a href="#">D1117/001/01</a>	Bern, PBA, LBAP[CON, DEN, FLI, WRE]	4
<i>Meles meles</i> (Badger / Mochyn Daear)	<a href="#">SJ3162</a> (Selected from Interactive Map)	07/02/2017	Recorder Name Withheld	1		Site Name Withheld	Comments Withheld	<a href="#">D1117/001/01</a>	Bern, PBA, LBAP[CON, DEN, FLI, WRE]	4
<i>Meles meles</i> (Badger / Mochyn Daear)	<a href="#">SJ3262</a>	5 records, all on 13/02/1994	Recorder Name Withheld		Badger Sett	Site Name Withheld	Comments Withheld	<a href="#">D0059/001/01</a>	Bern, PBA, LBAP[CON, DEN, FLI, WRE]	3
<i>Meles meles</i> (Badger / Mochyn Daear)	<a href="#">SJ3261</a>	5 records, all on 22/09/2000	Recorder Name Withheld		Badger Sett	Site Name Withheld	Comments Withheld	<a href="#">D0059/001/01</a>	Bern, PBA, LBAP[CON, DEN, FLI, WRE]	3
<i>Meles meles</i> (Badger / Mochyn Daear)	<a href="#">SJ3362</a>	30/08/2005	Recorder Name Withheld		Badger Sett	Site Name Withheld	Comments Withheld	<a href="#">D0059/001/01</a>	Bern, PBA, LBAP[CON, DEN, FLI, WRE]	3
<i>Meles meles</i> (Badger / Mochyn Daear)	<a href="#">SJ3163</a>	2 records, both on 26/01/2001	Recorder Name Withheld		Badger Sett	Site Name Withheld	Comments Withheld	<a href="#">D0059/001/01</a>	Bern, PBA, LBAP[CON, DEN, FLI, WRE]	3
<i>Meles meles</i> (Badger / Mochyn Daear)	<a href="#">SJ3260</a>	3 records, between 23/09/2000 and 25/08/2006	Recorder Name Withheld		Badger Sett	Site Name Withheld	Comments Withheld	<a href="#">D0059/001/01</a>	Bern, PBA, LBAP[CON, DEN, FLI, WRE]	3
<i>Meles meles</i> (Badger / Mochyn Daear)	<a href="#">SJ3264</a>	02/08/1983	Recorder Name Withheld		Badger Sett	Site Name Withheld	Comments Withheld	<a href="#">D0059/001/01</a>	Bern, PBA, LBAP[CON, DEN, FLI, WRE]	3
<i>Meles meles</i> (Badger / Mochyn Daear)	<a href="#">SJ3360</a>	01/08/2000	Recorder Name Withheld		Badger Sett	Site Name Withheld	Comments Withheld	<a href="#">D0059/001/01</a>	Bern, PBA, LBAP[CON, DEN, FLI, WRE]	3
<i>Nyctalus noctula</i> (Noctule Bat / Ystlum Mawr)	<a href="#">SJ3262</a>	29/09/2011	Recorder Name Withheld	Present		Site Name Withheld	Comments Withheld	<a href="#">D0969/001/04</a>	Bern, EPS, HDI, RD2(UK), S7, WCA5, LBAP[ANG, CON, DEN, FLI, GWY, SNP]	1
<i>Pipistrellus</i> (Pipistrellus Bat Species)	<a href="#">SJ3361</a>	14/08/2002	Recorder Name Withheld	1		Site Name Withheld	Comments Withheld	<a href="#">D1486/001/01</a>	EPS, WCA5, LBAP[ANG, DEN, FLI, SNP]	3
<i>Pipistrellus</i> (Pipistrellus Bat Species)	<a href="#">SJ3361</a>	18/07/2000	Recorder Name Withheld			Site Name Withheld	Comments Withheld	<a href="#">D1486/001/01</a>	EPS, WCA5, LBAP[ANG, DEN, FLI, SNP]	3
<i>Pipistrellus pipistrellus</i> (Common Pipistrelle / Ystlum Lleiaf Cyffredin)	<a href="#">SJ3361</a>	29/07/1997	Recorder Name Withheld			Site Name Withheld	Comments Withheld	<a href="#">D1486/001/01</a>	Bern, Bonn, EPS, HDI, RD2(UK), S7, WCA5, LBAP[ANG, CON, DEN, FLI, GWY, SNP]	3
<i>Pipistrellus pipistrellus</i> agg. (Pipistrelle agg. / Ystlum Lleiaf)	<a href="#">SJ3262</a>	29/09/2011	Recorder Name Withheld	Present		Site Name Withheld	Comments Withheld	<a href="#">D0969/001/04</a>	Bern, EPS, HDI, RD2(UK), S7, WCA5, LBAP[ANG, CON, DEN, FLI, GWY, SNP]	1
<i>Pipistrellus pygmaeus</i> (Soprano Pipistrelle / Ystlum Lleiaf Uchelsain)	<a href="#">SJ3262</a>	29/09/2011	Recorder Name Withheld	Present		Site Name Withheld	Comments Withheld	<a href="#">D0969/001/04</a>	Bern, EPS, HDI, RD2(UK), S7, WCA5, LBAP[ANG, CON, DEN, FLI, GWY, SNP]	1
<i>Plecotus auritus</i> (Brown Long-eared Bat / Ystlum Hirglust)	<a href="#">SJ3262</a>	29/09/2011	Recorder Name Withheld	Present		Site Name Withheld	Comments Withheld	<a href="#">D0969/001/04</a>	Bern, EPS, HDI, RD2(UK), S7, WCA5, LBAP[ANG, CON, DEN, FLI, GWY, SNP]	1
<i>Plecotus auritus</i> (Brown Long-eared Bat / Ystlum Hirglust)	<a href="#">SJ3162</a>	29/07/1997	Recorder Name Withheld			Site Name Withheld	Comments Withheld	<a href="#">D1486/001/01</a>	Bern, EPS, HDI, RD2(UK), S7, WCA5, LBAP[ANG, CON, DEN, FLI, GWY, SNP]	3

Other Invertebrates										
Species Name	Grid Reference	Date	Recorder(s)	Abundance	Record Type	Site Name	Comments	Dataset ID	Lists	V
<i>Oedemera (Oncomera) femoralis</i>	<a href="#">SJ3162</a>	June 1985 - August 1985	Recorder Name Withheld	1		Site Name Withheld	Comments Withheld	<a href="#">D0217/001/03</a>	RD2(UK)N8, RD2(UK)S	3

Plants										
Species Name	Grid Reference	Date	Recorder(s)	Abundance	Record Type	Site Name	Comments	Dataset ID	Lists	V
<i>Brassica oleracea</i> (Wild Cabbage / Bresychen Wylt)	<a href="#">SJ3260</a>	26/05/2012	Recorder Name Withheld			Higher Kinnerton		<a href="#">D1587/013/01</a>	RD2(UK)N8, RD2(UK)S, LBAP[ANG, CON, FLI, VCS2], L[VCS1]	4
<i>Cicuta virosa</i> (Cowbane / Buladd)	<a href="#">SJ307626</a>	2003	Recorder Name Withheld			White Lion, Penymynydd	Edge of field pond	<a href="#">D1308/001/01</a>	RD2(UK)N8, RD2(UK)S, LBAP[CON, FLI, L[VCS1]	3
<i>Cotoneaster horizontalis</i> (Wall Cotoneaster / Cotoneaster Asgwm Pysgodyn)	<a href="#">SJ328612</a>	26/05/2012	Recorder Name Withheld			Higher Kinnerton, church		<a href="#">D1587/013/01</a>	INNS, WCA9	4
<i>Cotoneaster horizontalis</i> (Wall Cotoneaster / Cotoneaster Asgwm Pysgodyn)	<a href="#">SJ3363</a>	24/05/2014	Recorder Name Withheld			Broughton		<a href="#">D1587/002/01</a>	INNS, WCA9	4
<i>Cotoneaster horizontalis</i> (Wall Cotoneaster / Cotoneaster Asgwm Pysgodyn)	<a href="#">SJ3061</a>	07/06/2015	Recorder Name Withheld			Penyffordd		<a href="#">D1587/019/01</a>	INNS, WCA9	4
<i>Crocsmia pottii</i> x <i>aurea</i> = <i>C. x crocosmiflora</i> (Montbretia / Crib-y-Celliog)	<a href="#">SJ3163</a>	10/02/2014	Recorder Name Withheld			Penyffordd C		<a href="#">D1587/002/01</a>	INNS, WCA9	4
<i>Crocsmia pottii</i> x <i>aurea</i> = <i>C. x crocosmiflora</i> (Montbretia / Crib-y-Celliog)	<a href="#">SJ3260</a>	26/05/2012	Recorder Name Withheld			Higher Kinnerton, old railway		<a href="#">D1587/013/01</a>	INNS, WCA9	4
<i>Geranium pusillum</i> (Small-flowered Crane's-bill / Pig-yr-Aran Fân-Flodeuog)	<a href="#">SJ3261</a>	26/05/2012	Recorder Name Withheld			Higher Kinnerton	Field margin	<a href="#">D1587/013/01</a>	LBAP[GWY], L[VCS48, VC49, VC51, VC52]	4
<i>Helleborus foetidus</i> (Stinking Hellebore / Crafanc-yr-Arth Ddrewillyd)	<a href="#">SJ3061</a>	07/06/2015	Recorder Name Withheld			Penyffordd		<a href="#">D1587/019/01</a>	RD2(UK)N8, RD2(UK)S, LBAP[CON, DEN, L[VCS1, VC52]	4
<i>Heracleum mantegazzianum</i> (Giant Hogweed / Efur Enfawr)	<a href="#">SJ327608</a> (Supplied by Original Recorder)	23/07/2016	Recorder Name Withheld			Higher Kinnerton		<a href="#">D1274/001/01</a>	INNS, WCA9	4
<i>Heracleum mantegazzianum</i> (Giant Hogweed / Efur Enfawr)	<a href="#">SJ3261</a>	26/05/2012	Recorder Name Withheld			Higher Kinnerton	Bar in centre of stream	<a href="#">D1587/013/01</a>	INNS, WCA9	4
<i>Hyacinthoides non-scripta</i> (Bluebell / Clychau'r Gog)	<a href="#">SJ324618</a> (Estimated (Centroid of Site))	3 records, all on 05/06/1985	Recorder Name Withheld	Frequent/Occasional, Abundant		Kinnerton Lodge Wood and Lake	Habitat: Mixed Woodland; Habitat: Ruderal Tall Herb; Habitat: Continuous Bracken	<a href="#">D1239/013/01</a>	WCA8, LBAP[ANG, CON, FLI, SNP]	4
<i>Hyacinthoides non-scripta</i> (Bluebell / Clychau'r Gog)	<a href="#">SJ3261</a>	26/05/2012	Recorder Name Withheld			Higher Kinnerton		<a href="#">D1587/013/01</a>	WCA8, LBAP[ANG, CON, FLI, SNP]	4
<i>Hyacinthoides non-scripta</i> (Bluebell / Clychau'r Gog)	<a href="#">SJ3062</a>	2 records, between 17/03/2012 and 11/04/2012	Recorder Name Withheld			Penymynydd woods/ lane		<a href="#">D1274/002/01</a> , <a href="#">D1587/013/01</a>	WCA8, LBAP[ANG, CON, FLI, SNP]	4
<i>Hyacinthoides non-scripta</i> (Bluebell / Clychau'r Gog)	<a href="#">SJ3264</a>	24/05/2014	Recorder Name Withheld			Hawarden C		<a href="#">D1587/002/01</a>	WCA8, LBAP[ANG, CON, FLI, SNP]	4



Species Name	Grid Reference	Date	Recorder(s)	Abundance	Record Type	Site Name	Comments	Dataset ID	Lists	V
<i>Hyacinthoides non-scripta</i> (Bluebell / Clychau'r Gog)	<a href="#">SJ3063</a>	17/03/2012	Recorder Name Withheld			Dobshill, wood		<a href="#">D1274/002/01</a>	WCA8, LBAP[ANG, CON, FLI, SNP]	4
<i>Hyacinthoides non-scripta</i> x <i>hispanica</i> = <i>H. x massartiana</i> (Bluebell / Clychau'r Gog Croesryw)	<a href="#">SJ3260</a>	26/05/2012	Recorder Name Withheld			Higher Kinnerton		<a href="#">D1587/013/01</a>	INNS	4
<i>Hypnum lindbergii</i> (Lindberg's Platt-moss)	<a href="#">SJ3063</a>	1970 - 1988	Recorder Name Withheld			Site Name Withheld	Comments Withheld	<a href="#">D1075/001/04</a>	RD1(Wales)LC, LBAP[CON, FLI]	3
<i>Iris foetidissima</i> (Stinking Iris / Gellesgen Ddrewlyd)	<a href="#">SJ328612</a>	26/05/2012	Recorder Name Withheld			Higher Kinnerton, church		<a href="#">D1587/013/01</a>	LI[VC51]	4
<i>Lamium galeobdolon</i> subsp. <i>argenteum</i> (Variegated Yellow Archangel)	<a href="#">SJ328612</a>	26/05/2012	Recorder Name Withheld			Higher Kinnerton, church		<a href="#">D1587/013/01</a>	INNS, WCA9	4
<i>Lamium galeobdolon</i> subsp. <i>argenteum</i> (Variegated Yellow Archangel)	<a href="#">SJ3062</a>	2 records, between 17/03/2012 and 11/04/2012	Recorder Name Withheld			Penymynydd		<a href="#">D1587/013/01</a> , <a href="#">D1274/002/01</a>	INNS, WCA9	4
<i>Lepidium heterophyllum</i> (Smith's Pepperwort / Pupurlys Amryddail)	<a href="#">SJ3261</a> (Estimated (Centroid of Site))	1969	Recorder Name Withheld			Higher Kinnerton		<a href="#">D0101/001/01</a>	LI[VC51]	4
<i>Meconopsis cambrica</i> (Welsh Poppy / Pabi Cymreig)	<a href="#">SJ3261</a>	26/05/2012	Recorder Name Withheld			Higher Kinnerton		<a href="#">D1587/013/01</a>	RD2(UK)NS, RD2(UK)S, LBAP[CON, DEN], LI[VC48, VC49]	4
<i>Meconopsis cambrica</i> (Welsh Poppy / Pabi Cymreig)	<a href="#">SJ3061</a>	07/06/2015	Recorder Name Withheld			Penyffordd		<a href="#">D1587/019/01</a>	RD2(UK)NS, RD2(UK)S, LBAP[CON, DEN], LI[VC48, VC49]	4
<i>Populus nigra</i> (Black-poplar / Poplusen Ddu)	<a href="#">SJ32236164</a> (Supplied by Original Recorder)	20/04/2006	Recorder Name Withheld	1 Female		Fox Covert, Kinnerton	Edge of little stream	<a href="#">D1446/001/01</a>	LBAP[CON, DEN, FLI, SNP, WRE], LI[VC52]	4
<i>Populus nigra</i> subsp. <i>betulifolia</i> (Black Poplar)	<a href="#">SJ3198563113</a>	1994	Recorder Name Withheld	3 Male	Field record	Warren Bank Broughton	Hedges	<a href="#">D0225/001/01</a>	LBAP[CON, DEN, FLI, SNP, WRE], LI[VC48, VC50, VC52]	4
<i>Populus nigra</i> subsp. <i>betulifolia</i> (Black Poplar)	<a href="#">SJ3328561843</a>	1994	Recorder Name Withheld	1 Male	Field record	Kinnerton north of village	Streamside	<a href="#">D0225/001/01</a>	LBAP[CON, DEN, FLI, SNP, WRE], LI[VC48, VC50, VC52]	4
<i>Populus nigra</i> subsp. <i>betulifolia</i> (Black Poplar)	<a href="#">SJ3061</a>	07/06/2015	Recorder Name Withheld			Penyffordd		<a href="#">D1587/019/01</a>	LBAP[CON, DEN, FLI, SNP, WRE], LI[VC48, VC50, VC52]	4
<i>Prunus lusitanica</i> (Portugal Laurel / Coeden Lawrgeirios Portiwgal)	<a href="#">SJ324618</a> (Estimated (Centroid of Site))	05/06/1985	Recorder Name Withheld	Frequent/Occasional		Kinnerton Lodge Wood and Lake	Habitat: Mixed Woodland	<a href="#">D1239/013/01</a>	INNS	2
<i>Rhododendron ponticum</i>	<a href="#">SJ324618</a> (Estimated (Centroid of Site))	05/06/1985	Recorder Name Withheld	Locally Abundant		Kinnerton Lodge Wood and Lake	Habitat: Mixed Woodland	<a href="#">D1239/013/01</a>	INNS, WCA9	4
Species Name	Grid Reference	Date	Recorder(s)	Abundance	Record Type	Site Name	Comments	Dataset ID	Lists	V
<i>Rhododendron ponticum</i>	<a href="#">SJ3261</a>	26/05/2012	Recorder Name Withheld			Higher Kinnerton		<a href="#">D1587/013/01</a>	INNS, WCA9	4
<i>Rhododendron ponticum</i>	<a href="#">SJ3263</a>	10/02/2014	Recorder Name Withheld			Old Warren		<a href="#">D1587/002/01</a>	INNS, WCA9	4
<i>Rhododendron ponticum</i>	<a href="#">SJ3163</a>	10/02/2014	Recorder Name Withheld			Penyffordd C		<a href="#">D1587/002/01</a>	INNS, WCA9	4
<i>Rhododendron ponticum</i>	<a href="#">SJ3062</a>	17/03/2012	Recorder Name Withheld			Penymynydd woods/lane		<a href="#">D1274/002/01</a>	INNS, WCA9	3
<i>Rhododendron ponticum</i>	<a href="#">SJ3063</a>	11/04/2012	Recorder Name Withheld			Penymynydd		<a href="#">D1587/013/01</a>	INNS, WCA9	4
<i>Sagina apetala</i> subsp. <i>apetala</i> (Annual Pearlwort)	<a href="#">SJ3363</a>	24/05/2014	Recorder Name Withheld			Broughton		<a href="#">D1587/002/01</a>	LI[VC51]	4
<i>Sagina apetala</i> subsp. <i>apetala</i> (Annual Pearlwort)	<a href="#">SJ3061</a>	07/06/2015	Recorder Name Withheld			Penyffordd		<a href="#">D1587/019/01</a>	LI[VC51]	4
<i>Sedum album</i> (White Stonecrop / Briweg Wen)	<a href="#">SJ3061</a>	07/06/2015	Recorder Name Withheld			Penyffordd		<a href="#">D1587/019/01</a>	INNS	4
<i>Sinapis arvensis</i> (Charlock / Mwstard Gwylt)	<a href="#">SJ3363</a>	24/05/2014	Recorder Name Withheld			Broughton		<a href="#">D1587/002/01</a>	RD1(Wales)VU	4

Reptiles and Amphibians										
Species Name	Grid Reference	Date	Recorder(s)	Abundance	Record Type	Site Name	Comments	Dataset ID	Lists	V
<i>Lissotriton helveticus</i> (Palmate Newt / Madfall Ddwr Balfog)	<a href="#">SJ3077562546</a> (Selected from Interactive Map)	08/05/2018	Recorder Name Withheld	1 Adult Male	Torch Count	Penymynydd - White Lion: Pond 3		<a href="#">D1320/014/01</a>	Bern, WCA5, LBAP[ANG, CON, DEN, FLI]	3
<i>Lissotriton vulgaris</i> (Smooth Newt / Madfall Ddwr Gyffredin)	<a href="#">SJ3340962959</a> (Supplied by Original Recorder)	4 records, between 04/04/2017 and 01/05/2018	Recorder Name Withheld	2 Male; 12 Male; 1 Male	Torch Count	Broughton - South: Pond 3		<a href="#">D1320/014/01</a>	Bern, WCA5, LBAP[CON, DEN, FLI]	3
<i>Lissotriton vulgaris</i> (Smooth Newt / Madfall Ddwr Gyffredin)	<a href="#">SJ3343062963</a> (Supplied by Original Recorder)	04/04/2017	Recorder Name Withheld	4 Male	Torch Count	Broughton - South: Pond 2		<a href="#">D1320/014/01</a>	Bern, WCA5, LBAP[CON, DEN, FLI]	3
<i>Lissotriton vulgaris</i> (Smooth Newt / Madfall Ddwr Gyffredin)	<a href="#">SJ3089462626</a> (Selected from Interactive Map)	7 records, between 20/04/2016 and 08/05/2018	Recorder Name Withheld	1 Adult Male; 3 Adult Female; 1 Adult Male; 1 Adult Female; 4 Adult Female; 5 Adult Female; 3 Adult Male	Torch Count	Penymynydd - White Lion: Pond 4		<a href="#">D1320/014/01</a>	Bern, WCA5, LBAP[CON, DEN, FLI]	3
<i>Lissotriton vulgaris</i> (Smooth Newt / Madfall Ddwr Gyffredin)	<a href="#">SJ3085662615</a> (Selected from Interactive Map)	5 records, between 11/05/2016 and 08/05/2018	Recorder Name Withheld	2 Adult Female; 1 Adult Male; 4 Adult Female; 1 Adult Female	Torch Count	Penymynydd - White Lion: Pond 5		<a href="#">D1320/014/01</a>	Bern, WCA5, LBAP[CON, DEN, FLI]	3
<i>Lissotriton vulgaris</i> (Smooth Newt / Madfall Ddwr Gyffredin)	<a href="#">SJ3083462636</a> (Selected from Interactive Map)	5 records, between 20/04/2016 and 08/05/2018	Recorder Name Withheld	1 Adult Male; 3 Adult Female; 5 Adult Female; 1 Adult Male; 1 Adult Female; 1 Adult Female	Torch Count	Penymynydd - White Lion: Pond 5		<a href="#">D1320/014/01</a>	Bern, WCA5, LBAP[CON, DEN, FLI]	3
<i>Lissotriton vulgaris</i> (Smooth Newt / Madfall Ddwr Gyffredin)	<a href="#">SJ3077562546</a> (Selected from Interactive Map)	9 records, between 03/04/2017 and 08/05/2018	Recorder Name Withheld	3 Adult Female; 1 Adult Female; 2 Adult Male; 4 Adult Female; 6 Adult Male; 1 Adult Female; 1 Adult Male; 7 Adult Male; 12 Adult Female; 4 Female; 3 Adult Male; 3 Adult Female; 1 Adult...	Torch Count	Penymynydd - White Lion: Pond 3		<a href="#">D1320/014/01</a>	Bern, WCA5, LBAP[CON, DEN, FLI]	3
<i>Rana temporaria</i> (Common Frog / Llyffant Melyn)	<a href="#">SJ3089462626</a> (Selected from Interactive Map)	5 records, between 03/04/2017 and 08/05/2018	Recorder Name Withheld	1 Adult (Sex Unknown); 3 Adult (Sex Unknown); 2 Frog Spawn; 3 Adult (Sex Unknown)	Torch Count	Penymynydd - White Lion: Pond 4		<a href="#">D1320/014/01</a>	Bern, HDIR, WCA5, LBAP[ANG, CON, FLI]	3
<i>Rana temporaria</i> (Common Frog / Llyffant Melyn)	<a href="#">SJ3085662615</a> (Selected from Interactive Map)	2 records, between 10/05/2017 and 08/05/2018	Recorder Name Withheld	3 Adult (Sex Unknown); 10 Larva/Tadpole	Torch Count	Penymynydd - White Lion: Pond 5		<a href="#">D1320/014/01</a>	Bern, HDIR, WCA5, LBAP[ANG, CON, FLI]	3
<i>Rana temporaria</i> (Common Frog / Llyffant Melyn)	<a href="#">SJ3083462636</a> (Selected from Interactive Map)	4 records, between 31/05/2016 and 08/05/2018	Recorder Name Withheld	2 Adult (Sex Unknown); 1 Adult (Sex Unknown)	Torch Count	Penymynydd - White Lion: Pond 6		<a href="#">D1320/014/01</a>	Bern, HDIR, WCA5, LBAP[ANG, CON, FLI]	3
<i>Rana temporaria</i> (Common Frog / Llyffant Melyn)	<a href="#">SJ3077562546</a> (Selected from Interactive Map)	5 records, between 11/05/2016 and 08/05/2018	Recorder Name Withheld	2 Adult (Sex Unknown); 1 Adult (Sex Unknown); 8 Adult (Sex Unknown); 1 Adult (Sex Unknown); 3 Frog Spawn; 3 Adult (Sex Unknown)	Torch Count	Penymynydd - White Lion: Pond 3		<a href="#">D1320/014/01</a>	Bern, HDIR, WCA5, LBAP[ANG, CON, FLI]	3

Species Name	Grid Reference	Date	Recorder(s)	Abundance	Record Type	Site Name	Comments	Dataset ID	Lists	V
<i>Triturus cristatus</i> (Great Crested Newt / Madfall Ddwr Gribog)	<a href="#">SJ332615</a> (GPS Reading)	5 records, between 10/05/2006 and 10/05/2018	Recorder Name Withheld	4; 1; 3 adult males, 3 adult females & eggs	Live Sighting	Back garden of 14 deans way ch4 9dz	Under board between greenhouse and fence; Under Belfast sink by greenhouse; Bottle trap/torch/egg search	<a href="#">D1480/001/01</a> , <a href="#">D1669/002/01</a> , <a href="#">D1317/001/02</a>	Bern, EPS, HDIR, RD2(UK), S7, WCA5, LBAP[ANG, CON, DEN, FLI, SNP, WRE]	1
<i>Triturus cristatus</i> (Great Crested Newt / Madfall Ddwr Gribog)	<a href="#">SJ332615</a> (Selected from Interactive Map)	01/05/2018	Recorder Name Withheld	1	Dead	By pond in field to rear of 14 deans way ch4 9dz	Series of photos taken from bedroom window	<a href="#">D1480/001/01</a>	Bern, EPS, HDIR, RD2(UK), S7, WCA5, LBAP[ANG, CON, DEN, FLI, SNP, WRE]	1
<i>Triturus cristatus</i> (Great Crested Newt / Madfall Ddwr Gribog)	<a href="#">SJ3327161558</a>	Before 23/03/2007	Recorder Name Withheld	4 gcn		Deans Way		<a href="#">D1118/011/03</a>	Bern, EPS, HDIR, RD2(UK), S7, WCA5, LBAP[ANG, CON, DEN, FLI, SNP, WRE]	4
<i>Triturus cristatus</i> (Great Crested Newt / Madfall Ddwr Gribog)	<a href="#">SJ3340962959</a> (Supplied by Original Recorder)	7 records, between 04/04/2017 and 01/05/2018	Recorder Name Withheld	2 Female; 13 Male; 1 Adult (Sex Unknown); 2 Male	Torch Count	Broughton - South: Pond 3		<a href="#">D1320/014/01</a>	Bern, EPS, HDIR, RD2(UK), S7, WCA5, LBAP[ANG, CON, DEN, FLI, SNP, WRE]	3
<i>Triturus cristatus</i> (Great Crested Newt / Madfall Ddwr Gribog)	<a href="#">SJ3343062963</a> (Supplied by Original Recorder)	04/04/2017	Recorder Name Withheld	1 Female	Torch Count	Broughton - South: Pond 2		<a href="#">D1320/014/01</a>	Bern, EPS, HDIR, RD2(UK), S7, WCA5, LBAP[ANG, CON, DEN, FLI, SNP, WRE]	3
<i>Triturus cristatus</i> (Great Crested Newt / Madfall Ddwr Gribog)	<a href="#">SJ3344162964</a> (Supplied by Original Recorder)	3 records, between 04/04/2017 and 04/05/2017	Recorder Name Withheld	1 Adult (Sex Unknown); 1 Male	Torch Count	Broughton - South: Pond 1		<a href="#">D1320/014/01</a>	Bern, EPS, HDIR, RD2(UK), S7, WCA5, LBAP[ANG, CON, DEN, FLI, SNP, WRE]	3
<i>Triturus cristatus</i> (Great Crested Newt / Madfall Ddwr Gribog)	<a href="#">SJ334614</a>	17/05/2016	Recorder Name Withheld	2 adult females & eggs		Sandy Lane, Higher Kinnerton	Bottle trap/egg search	<a href="#">D1669/002/01</a>	Bern, EPS, HDIR, RD2(UK), S7, WCA5, LBAP[ANG, CON, DEN, FLI, SNP, WRE]	4
<i>Triturus cristatus</i> (Great Crested Newt / Madfall Ddwr Gribog)	<a href="#">SJ3343961395</a>	Before 23/03/2007	Recorder Name Withheld	15 Great Crested Newt, eggs present		Greenfield		<a href="#">D1118/011/03</a>	Bern, EPS, HDIR, RD2(UK), S7, WCA5, LBAP[ANG, CON, DEN, FLI, SNP, WRE]	4
<i>Triturus cristatus</i> (Great Crested Newt / Madfall Ddwr Gribog)	<a href="#">SJ334613</a>	3 records, between 03/05/2006 and 04/05/2006	Recorder Name Withheld			Site Name Withheld	Comments Withheld	<a href="#">D1317/001/02</a>	Bern, EPS, HDIR, RD2(UK), S7, WCA5, LBAP[ANG, CON, DEN, FLI, SNP, WRE]	3
<i>Triturus cristatus</i> (Great Crested Newt / Madfall Ddwr Gribog)	<a href="#">SJ3089462626</a> (Selected from Interactive Map)	2 records, between 27/03/2018 and 08/05/2018	Recorder Name Withheld	1 Adult Male	Torch Count	Penymynydd - White Lion: Pond 4		<a href="#">D1320/014/01</a>	Bern, EPS, HDIR, RD2(UK), S7, WCA5, LBAP[ANG, CON, DEN, FLI, SNP, WRE]	3
<i>Triturus cristatus</i> (Great Crested Newt / Madfall Ddwr Gribog)	<a href="#">SJ3085662615</a> (Selected from Interactive Map)	4 records, between 03/04/2017 and 08/05/2018	Recorder Name Withheld	1 Adult Male; 2 Adult Male; 1 Adult Female; 1 Adult Male; 3 Adult Female	Torch Count	Penymynydd - White Lion: Pond 5		<a href="#">D1320/014/01</a>	Bern, EPS, HDIR, RD2(UK), S7, WCA5, LBAP[ANG, CON, DEN, FLI, SNP, WRE]	3
<i>Triturus cristatus</i> (Great Crested Newt / Madfall Ddwr Gribog)	<a href="#">SJ3083462636</a> (Selected from Interactive Map)	5 records, between 20/04/2016 and 08/05/2018	Recorder Name Withheld	1 Adult Male; 2 Adult Male	Torch Count	Penymynydd - White Lion: Pond 6		<a href="#">D1320/014/01</a>	Bern, EPS, HDIR, RD2(UK), S7, WCA5, LBAP[ANG, CON, DEN, FLI, SNP, WRE]	3
<i>Triturus cristatus</i> (Great Crested Newt / Madfall Ddwr Gribog)	<a href="#">SJ3077562546</a> (Selected from Interactive Map)	8 records, between 20/04/2018 and 08/05/2018	Recorder Name Withheld	2 Adult Male; 1 Adult Male; 3 Adult Male; 3 Adult Female; 2 Adult Male; 2 Adult Female; 2 Adult Male; 1 Adult Female	Torch Count	Penymynydd - White Lion: Pond 3		<a href="#">D1320/014/01</a>	Bern, EPS, HDIR, RD2(UK), S7, WCA5, LBAP[ANG, CON, DEN, FLI, SNP, WRE]	3