

Rhybudd o Wneud

Gorchymyn Cyngor Sir y Fflint (A5026 ac A5151, Lloc, Treffynnon) (50mya a Dileu Cyfyngiad Cyflymder) 2019

Mae Cyngor Sir y Fflint yn rhoi rhybudd trwy hyn bod wedi gwneud Gorchymyn ar 8 Hydref 2019 dan Adran 82(2)(a), 84 Deddf Rheoleiddio Traffig Ffyrdd 1984, a phob grym galluogi arall a fydd yn:-

Cyflwyno terfyn cyflymder 50mya ar yr A5026 o'i chyffordd â chylchfan yr A5151 am 192 metr i'r dwyrain ger gwasanaethau Singing Kettle ac ar yr A5151 o bwynt 55 metr i'r de o'i chyffordd â'r A5026 gan gynnwys y gylchfan, i bwynt 105 metr i'r gogledd o'i chyffordd gyda'r A5026 gan gynnwys Crown Estate i gyd a cyflwyno terfyn cyflymder 50mya ar yr A5026 yng Ngorsedd, o'r terfyn cyflymder 30mya presennol ger cyffordd Whitford Road, at y terfyn cyflymder 40mya presennol yn Lloc.

Gellir archwilio copi o'r Gorchymyn hwn, a ddaw i rym ar 18 Hydref 2019, ynghyd ag Atodlenni Map yn dangos y darnau o ffyrdd y mae'r Gorchymyn yn ymwneud â hwy a datganiad o resymau'r, Cyngor dros wneud y Gorchymyn, yn ystod oriau agor arferol yng:

Nghyngor Sir y Fflint, Neuadd y Sir, yr Wyddgrug, Sir y Fflint CH7 6NB; Cyngor Sir y Fflint, Depo Alltami, Mold Road, Alltami, Sir y Fflint CH7 6LG a Sir y Fflint yn Cysylltu, Hen Neuadd y Dref, Stryd Fawr, Treffynnon, CH8 7TD, a Llyfrgell a Chanolfan Ddysgwyr Treffynnon, Ffordd y Gogledd, Treffynnon, Sir y Fflint CH8 7TQ. Bydd y dogfennau hefyd ar gael i'w gweld ar www.sirfflint.gov.uk.



Stephen O Jones, Prif Swyddog (Strydwedd a Chludiant),
Neuadd y Sir,
Yr Wyddgrug,
Sir y Fflint,
CH7 6NF
Dyddiedig 11 Hydref 2019.

**Gorchymyn Cyngor Sir y Fflint
(A5026 ac A5151 Lloc, Treffynnon)
(50mya a Dileu Cyfyngiad Cyflymder) 2019**

GORCHYMYN

fel y nodir oddi mewn

**Stephen O Jones
Prif Swyddog (Strydwedd a Chludiant)
Cyngor Sir y Fflint
Neuadd y Sir
Yr Wyddgrug
Sir y Fflint
CH7 6NF**

**Gorchymyn Cyngor Sir y Fflint
(A5026 ac A5151 Lloc, Treffynnon)
(50mya a Dileu Cyfyngiad Cyflymder) 2019**

Mae Cyngor Sir y Fflint (y cyfeirir ato o hyn ymlaen fel "y Cyngor") wrth ddefnyddio'i rymoedd dan Adran 82(2)(a) a 84 a Rhan IV Atodlen 9 Deddf Rheoleiddio Traffig Ffyrdd 1984 (y cyfeirir ati o hyn ymlaen fel "Deddf 1984") a phob grym arall sy'n galluogi ac ar ôl ymgynghori â Phrif Swyddog yr Heddlu yn unol â Rhan III Atodlen 9 Deddf 1984, yn gwneud y Gorchymyn canlynol:

1. Ac eithrio lle nodir yn wahanol, mae unrhyw gyfeiriad yn y Gorchymyn hwn at Erthygl neu Atodlen â rhif yn gyfeiriad at yr Erthygl neu'r Atodlen sy'n dwyn y rhif hwnnw yn y Gorchymyn hwn.
2. Ni chaiff unrhyw berson yrru unrhyw gerbyd modur ar gyflymder uwch na 50 milltir yr awr ar y darn o ffordd a nodir yn yr Atodlen 1 i'r Gorchymyn hwn a Atodlen F24, F25, E24, D24 a D23.
3. Ni fydd y darnau o ffyrdd a nodir yn Atodlen 1 a 2 y Gorchymyn hwn bellach yn Ffyrdd Cyfyngedig at ddibenion Adran 81 Ddeddf 1984.
4. Bydd y Gorchymyn hwn yn rhannol ddirymu Gorchymyn Cyngor Sir Clwyd (Ffyrdd Amrywiol, Ardal Ffordd Osgoi Treffynnon) (codi gyfyngiad) (Rhif 3) 1991, fel bod Rhan 3 a 4 yn cael eu dileu o'r Atodlen.
5. Bydd Deddf Dehongli 1978 yn berthnasol i ddehongliad y Gorchymyn hwn fel y mae'n berthnasol i ddehongli Deddf Seneddol.
6. Bydd y Gorchymyn hwn yn dod i rym ar 18 Hydref 2019 ac fe'i adnabyddir fel Gorchymyn Cyngor Sir y Fflint, (A5026 ac A5151 ac Ystâd y Goron, Lloc, Treffynnon) (50mya a Dileu Cyfyngiad Cyflymder) 2019.

ATODLEN 1
CYFYNGIAD CYFLYMDER 50MYA

A5026: o'i chyffordd gyda chylchfan yr A5151 am bellter o 192 metr i gyfeiriad y Dwyrain. Cyfeiriwch at Atodlen Map D23 a D24.

A5151: o bwynt 55m i'r de o'i chyffordd â'r A5026 yn cynnwys y gylchfan, i bwynt 105m i'r gogledd o'i chyffordd â'r A5026 yn cynnwys hyd cyfan Ystâd y Goron. Cyfeiriwch at Atodlen Map D23 a D24.

A5026: o bwynt 54 metr i'r Gogledd Orllewin o'i chyffordd â Ffordd Chwitffordd i bwynt 435 metr i'r Gogledd Ddwyrain o'i chyffordd â Ffordd Llanelwy, Gorsedd. Cyfeiriwch at Atodlen Map F24, F25 a E24.

ATODLEN 2
Dileu Cyfyngiad Cyflymder

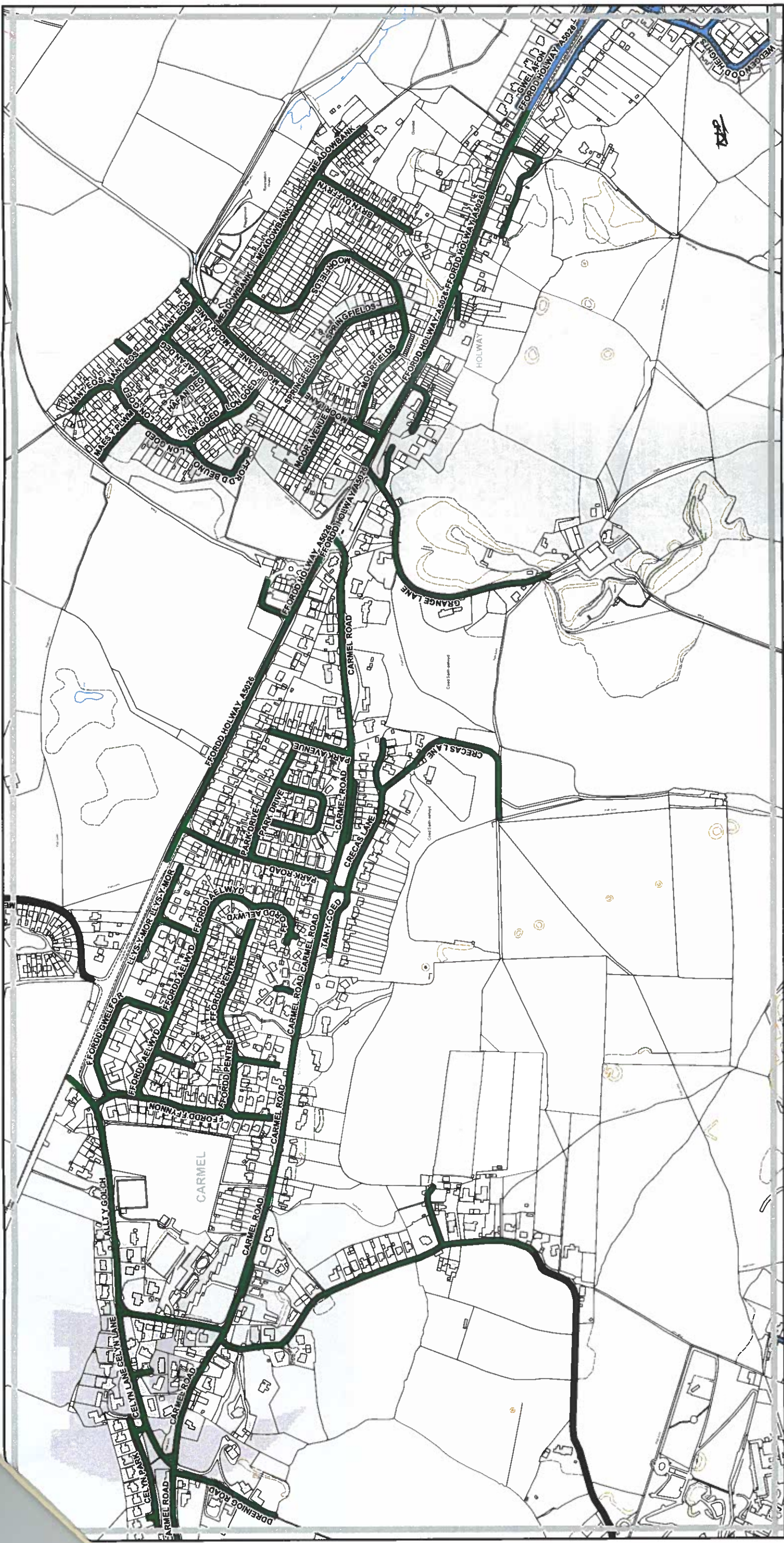
A5151: o'i chyffordd gyda'r B5122 ar gyffordd Crossways, am 100 metr i gyfeiriad y gogledd (gan gynnwys y gylchfan) at Atodlen Map D23.

GOSODWYD SÊL GYFFREDIN CYNGOR SIR Y FFLINT)
ar y)
8 dydd hwn o Hydref 2019 ym mhresenoldeb :-)

Y CADEIRYDD *Marion Bateman*

STB
RHEOLWR Y GWASANAETHAU CYFREITHIOL





MB
SS

Gorchymyn Cyngor Sir y Fflint
(A5026 ac A5151 Lloc, Treffynnon)
(Terfyn Cyflymder 50mya) 2019

The Flintshire County Council
(A5026 and A5151 Lloc, Holywell)
(50mph Speed Limit) Order 2019

↑ N
1:5000 Scale at A3
1:5000 Graddfa ar A3

This map is reproduced from Ordnance Survey material with the permission of Ordnance Survey on behalf of the Controller of Her Majesty's Stationery Office. © Crown Copyright. Unauthorised reproduction infringes Crown Copyright and may lead to prosecution or civil proceedings. Licence number: 100023386. Flintshire County Council, 2018.
Aigynhyrchu'r y map hwn o ddeunydd yr Ordnance Survey gyda channatâd yr Ordnance Survey ar ran Rheolwr Llyfrfa Eri Mawrtydi © Hawffraint y Goron. Mae aigynhyrchu heb ganiatâd yr torri h awffraint y Goron a gall hyn arwain at ennydiad neu achos aflri.
Rhif trwydded 100023386. Cyngor Sir y Fflint 2018.

Flintshire County Council,
County Hall, Mold,
Flintshire, CH7 6NB

Cyngor Sir y Fflint,
Neuadd y Sir, Yr Wyddgrug,
Sir y Fflint, CH7 6NB



Legend / Eglurhad

- 20 mph/mya
- 30 mph/mya
- 40 mph/mya
- 50 mph/mya
- 60 mph/mya
- 70 mph/mya
- County Boundary / Ffin Sirol

Map tile
F24

Sheet Revision Number: **1**
Rhif Adolgiad Y Ddalen:
Sheet Active from: **18/10/2019**
Dalen yn weithredol o:



This map is reproduced from Ordnance Survey material with the permission of Ordnance Survey on behalf of the Controller of Her Majesty's Stationery Office. © Crown Copyright. Unauthorised reproduction infringes Crown Copyright and may lead to prosecution or civil proceedings. Licence number 100023386, Flintshire County Council, 2018.

Algyhyrchir y map hwn o ddeunydd yr Ordnance Survey gyda chaniatâd yr Ordnance Survey ar ran Rheolwr Llymia Eri Mawrhydi © Hawffraint y Goron. Mae algyhyrchu heb ganiatâd yn torri hawffraint y Goron a gall hyn arwain at erlyniad neu achos sifil. Rhif lwyddied 100023386, Cyngor Sir y Flint 2018.

↑ N
 1:5000 Scale at A3
 1:5000 Graddfa at A3

**The Flintshire County Council
 (A5026 and A5151 Lloc, Holywell)
 (50mph Speed Limit) Order 2019**

**Gorchymyn Cyngor Sir y Fflint
 (A5026 ac A5151 Lloc, Treffynnon)
 (Terfyn Cyflymder 50mya) 2019**

MS
 55

Flintshire County Council,
 County Hall, Mold,
 Flintshire, CH7 6NB
 Cyngor Sir y Fflint,
 Neuadd y Sir, Yr Wyddgrug,
 Sir y Fflint, CH7 6NB

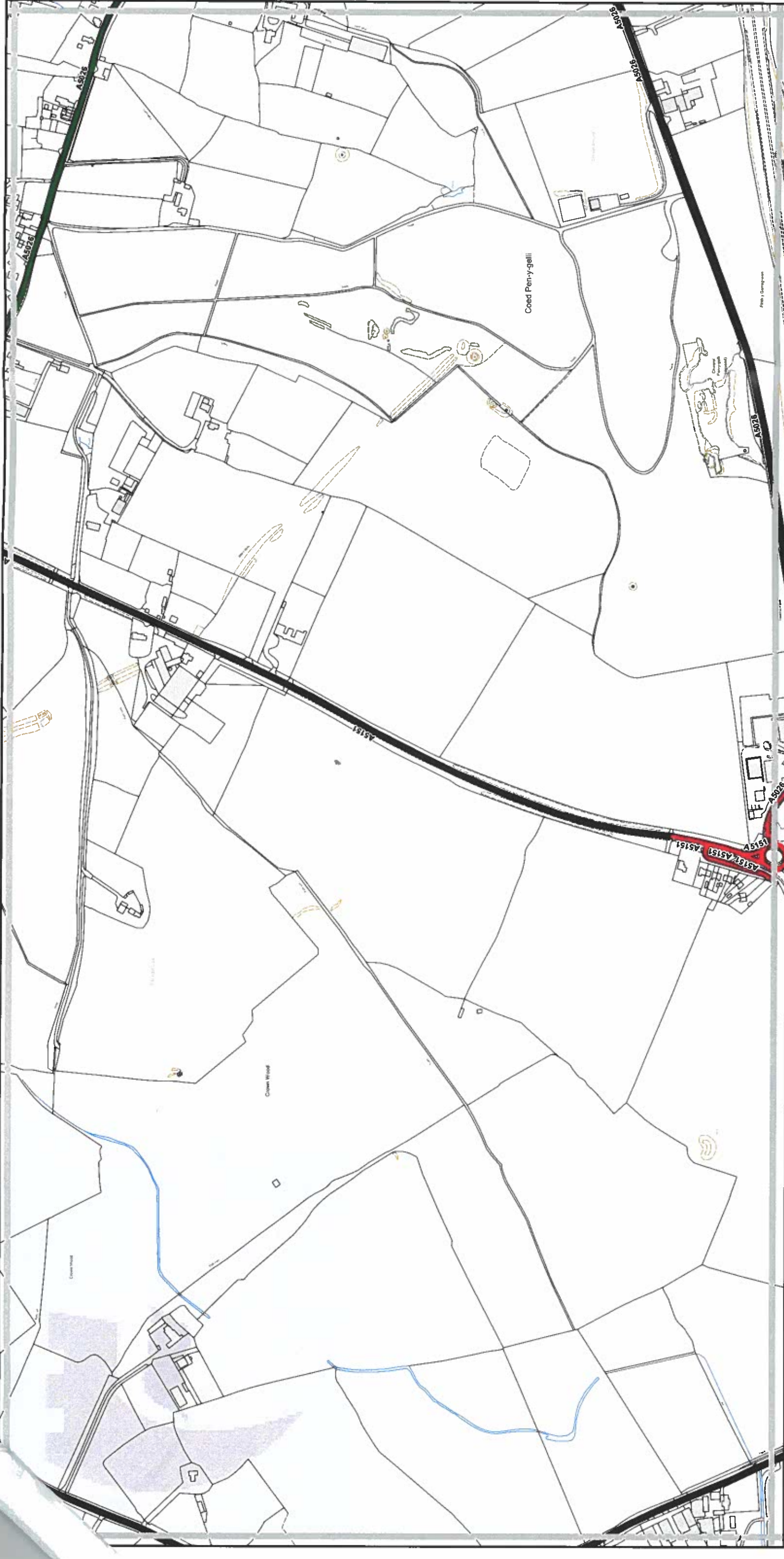


Legend / Eglurhad

- 20 mph/mya
- 30 mph/mya
- 40 mph/mya
- 50 mph/mya
- 60 mph/mya
- 70 mph/mya
- County Boundary / Ffin Sirol

**Map tile
 D23**

Sheet Revision Number: 1
Rhif Adolgiad Y Ddalen: 1
Sheet Active from: 18/10/2019
Dalen yn weithredol o:



This map is reproduced from Ordnance Survey material with the permission of Ordnance Survey on behalf of the Controller of Her Majesty's Stationary Office. © Crown Copyright. Unauthorised reproduction infringes Crown Copyright and may lead to prosecution or civil proceedings. Licence number 100023386, Flintshire County Council, 2018.

Algyhyrchir y map hwn o ddeunydd yr Ordnance Survey gyda chaniadau yr Ordnance Survey ar ran Rheolwr Llyfrfa Ei Mawrhydi © Hawffraint y Goron. Mae algyhyrchu heb ganiadau yn torri hawffraint y Goron a gall hyn arwain at enfyriad neu achos sifil. Rhif trwydded 100023386, Cyngor Sir y Fflint 2018.

1:5000 Scale at A3
1:5000 Graddfa ar A3



The Flintshire County Council
(A5026 and A5151 Lloc, Holywell)
(50mph Speed Limit) Order 2019

Gorchymyn Cyngor Sir y Fflint
(A5026 ac A5151 Lloc, Treffynnon)
(Terfyn Cyflymder 50mya) 2019

MB
SS



Flintshire County Council,
County Hall, Mold,
Flintshire, CH7 6NB

Cyngor Sir y Fflint,
Neuadd y Sir, Yr Wyddgrug,
Sir y Fflint, CH7 6NB

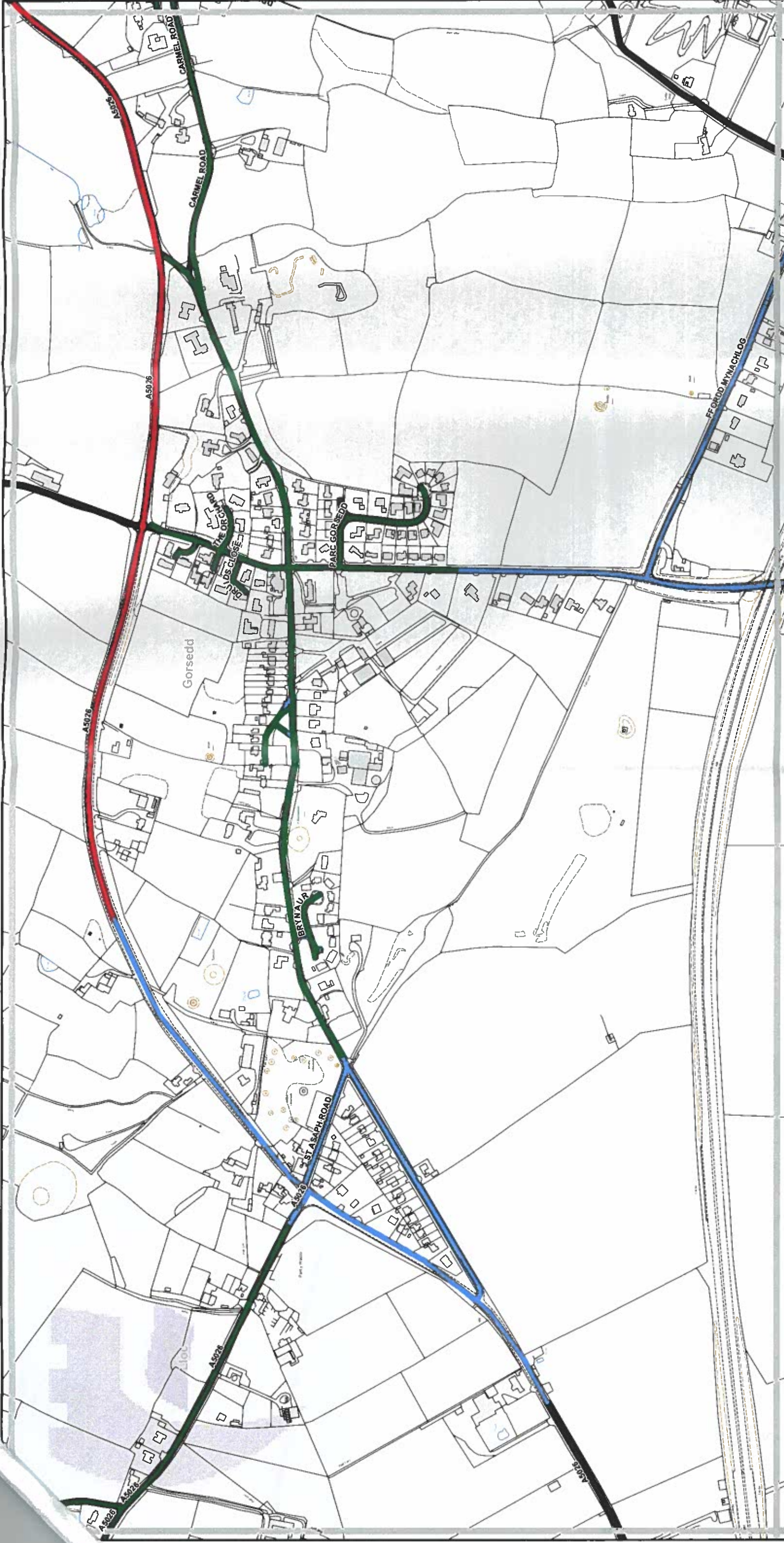
Legend / Eglurhad

- 20 mph/mya
- 30 mph/mya
- 40 mph/mya
- 50 mph/mya
- 60 mph/mya
- 70 mph/mya
- County Boundary / Ffin Sirol

Map tile
D24

Sheet Revision Number: 1
Rhif Adolgiad Y Ddalen:

Sheet Active from: 18/10/2019
Dalen yn weithredol o:



This map is reproduced from Ordnance Survey material with the permission of Ordnance Survey on behalf of the Controller of Her Majesty's Stationery Office. © Crown Copyright. Unauthorised reproduction infringes Crown Copyright and may lead to prosecution or civil proceedings. Licence number 100023386, Flintshire County Council, 2018.

Aigynhyrchir y map hwn o ddeunydd yr Ordnance Survey gyda chaniatâd yr Ordnance Survey ar ran Rheolwr Llyfrau Ei Mawrthdi © Hawffaint y Goron. Mae aigynhyrchu heb ganiatâd yn torri hawffaint y Goron a gall hyn arwain at erlyniad neu achos sifil. Rhif trwydded 100023386. Cyngor Sir y Fflint 2018.

↑ N
 1:5000 Scale at A3
 1:5000 Graddfa ar A3

The Flintshire County Council
 (A5026 and A5151 Lloc, Holywell)
 (50mph Speed Limit) Order 2019

M/S
Gorchymyn Cyngor Sir y Fflint
 (A5026 ac A5151 Lloc, Treffynnon)
 (Terfyn Cyflymder 50mya) 2019



Flintshire
 COUNTY COUNCIL

Flintshire County Council,
 County Hall, Mold,
 Flintshire, CH7 6NB

Cyngor Sir y Fflint,
 Neuadd y Sir, Yr Wyddgrug,
 Sir y Fflint, CH7 6NB

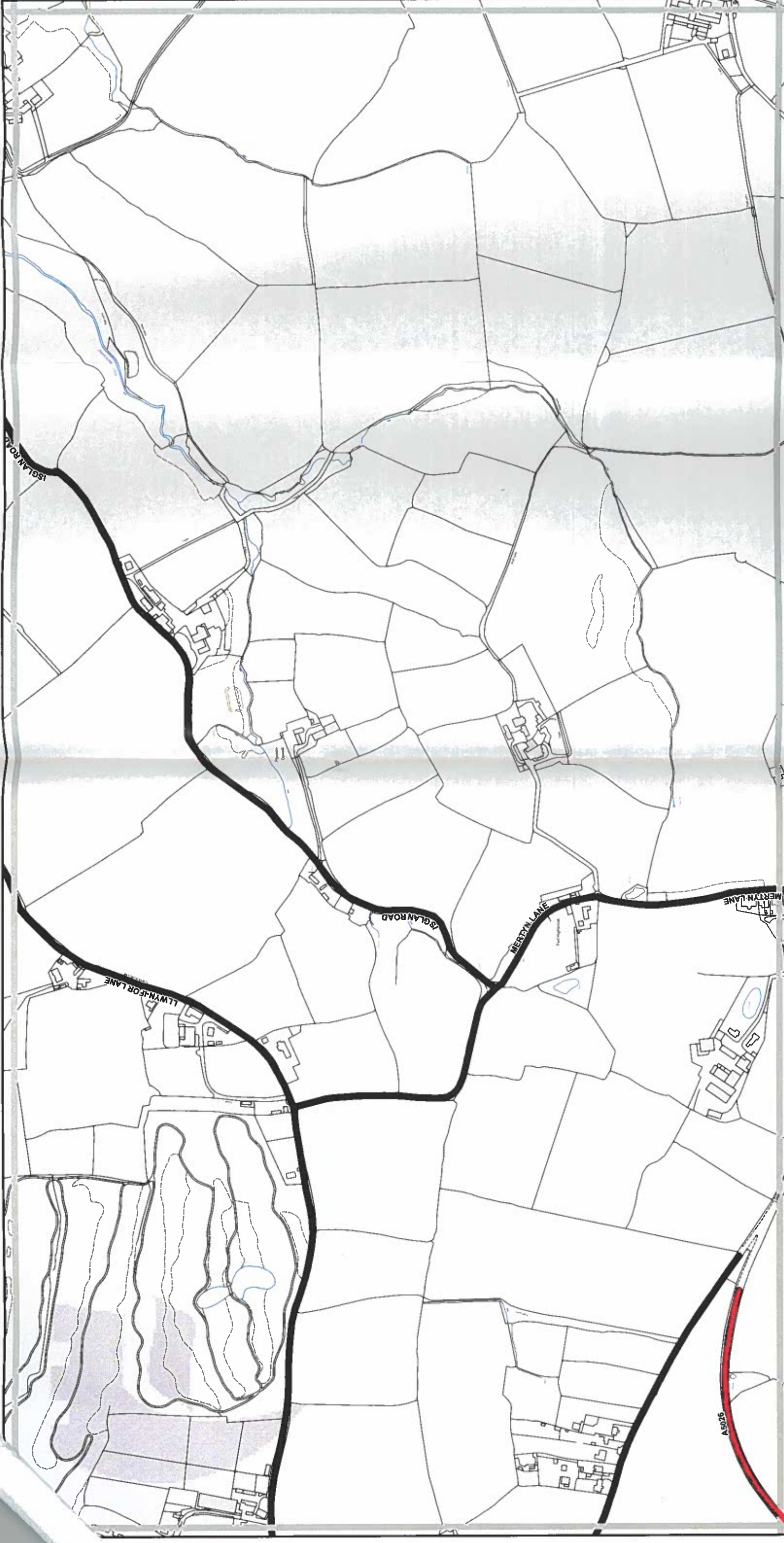
Legend / Eglurhad

	20 mph/mya		50 mph/mya
	30 mph/mya		60 mph/mya
	40 mph/mya		70 mph/mya
	County Boundary / Ffin Sirol		

Map tile
E24

Sheet Revision Number: **1**
 Rhif Adolgiad Y Ddalen:

Sheet Active from: **18/10/2019**
 Dalen yn weithredol o:



This map is reproduced from Ordnance Survey material with the permission of Ordnance Survey on behalf of the Controller of Her Majesty's Stationery Office. © Crown Copyright.
 Unauthorised reproduction infringes Crown Copyright and may lead to prosecution or civil proceedings.
 Licence number 100023386. Flintshire County Council, 2018

Atgynhychu y map hwn o ddeunydd yr Ordnance Survey gyda chaniatâd yr Ordnance Survey ar ran Rheolwr Llyfrau Ei Mawrhydi © Hawffraint y Goron. Mae atgynhychu heb ganiatâd yn torri hawffraint y Goron a gall hyn arwain at enfyriad neu achos sifil.
 Rhif Iwyydded 100023386. Cyngor Sir y Flint 2018



1:5000 Scale at A3
 1:5000 Graddfa ar A3

The Flintshire County Council
 (A5026 and A5151 Lloc, Holywell)
 (50mph Speed Limit) Order 2019

Gorchymyn Cyngor Sir y Fflint
 (A5026 ac A5151 Lloc, Treffynnon)
 (Terfyn Cyflymder 50mya) 2019

SS

Sir y Fflint
Flintshire
 COUNTY COUNCIL

Flintshire County Council,
 County Hall, Mold,
 Flintshire, CH7 6NB

Cyngor Sir y Fflint,
 Neuadd y Sir, Yr Wyddgrug,
 Sir y Fflint, CH7 6NB

Legend / Eglurhad

- 20 mph/mya
- 30 mph/mya
- 40 mph/mya
- 50 mph/mya
- 60 mph/mya
- 70 mph/mya
- County Boundary / Ffin Sirol

Map tile
F25

Sheet Revision Number: **1**
 Rhif Adolgiad Y Ddaalen: **1**

Sheet Active from: **18/10/2019**
 Dalen yn weithredol o: **18/10/2019**

The County Council of Clwyd (Various Roads, Holywell By-pass Area)
(De-restriction) (No. 3) Order 1991

The County Council of Clwyd in exercise of its powers under Sections 82(2) and 83(2) and Part IV of Schedule 9 of the Road Traffic Regulation Act 1984, (hereinafter referred to as "the Act of 1984"), and of all other enabling powers, after consultation with the Chief Officer of Police in accordance with Part III of Schedule 9 to the Act of 1984, and with the consent of the Secretary of State for Wales given under Part II of Schedule 9 to the Act of 1984, hereby orders as follows:-

1. The lengths of road specified in the Schedule to this Order and approximately shown on the plan annexed hereto shall cease to be restricted roads for the purposes of Section 81 of the Act of 1984.
2. This Order shall come into operation on the 24th June 1991 and may be cited as the County Council of Clwyd (Various Roads, Holywell By-pass Area) (De-restriction) (No. 3) Order 1991.

SCHEDULE

Lengths of road near Holywell By-pass in the
Borough of Delyn in the County of Clwyd

1. That length of the A.5026 which extends from a point 162 metres south-east of its junction with the B.5123 at Casino Junction in a north-westerly direction to a point 89 metres north-west of its junction with the westbound exit slip-road of the A.55 at Dolphin Interchange, a distance of 1552 metres.
2. That length of the A.5026 which extends from its junction with the A.5151/C.53 at Pen-Ffordd-Llan Roundabout for a distance of 70 metres in a south-easterly direction.
3. That length of the A.5026 which extends from its junction with the A.5151 at Crossways Junction, near the property known as the Singing Kettle, for a distance of 74 metres in an easterly direction.
4. That length of the A.5151 which extends from its junction with the B.5122 at Crossways Junction (a point 65 metres south of the centre of the flyover over A.55 Holywell By-Pass) for a distance of 253 metres in a northerly direction (including the roundabouts).
5. That length of the A.5151 which extends from its junction with the A.5026 at Pen-Ffordd-Llan Roundabout for a distance of 70 metres in a southerly direction (measured from the centre of the roundabout).
6. That length of the A.5151 which extends from its junction with the A.5026 at Pen-Ffordd-Llan Roundabout for a distance of 70 metres in a westerly direction (measured from the centre of the roundabout).
7. That length of the B.5122 which extends from its junction with the A.5151 at Crossways Junction for a distance of 86 metres in a southerly direction.

OTR 1455

8. That length of the B.5123 which extends from a point 55 metres north-east of its junction with the A.5026 at Casino Junction for a distance of 303 metres in a southerly direction.
9. That length of the C.53 Whitford road which extends from its junction with the A.5026/A.5151 at Pen-Ffordd-Llan Roundabout for a distance of 76 metres in a northerly direction (measured from the centre of the roundabout).
10. That length of the C.73 Pentre Halkyn/Holywell road which extends from a point 191 metres north of the centre of the flyover over A.55 Holywell By-pass for a distance of 810 metres in a south-easterly direction.

GIVEN UNDER THE COMMON SEAL
OF THE COUNTY COUNCIL OF CLWYD
this 18th day of
June 1991 in the presence of:-

R.W. Spence
Chairman

B. Lawrence
Deputy
County Secretary



16816

DATED 18th June

1991

**THE COUNTY COUNCIL OF CLWYD
(Various Roads, Holywell By-Pass Area)
(De-restriction) (No.3)
Order 1991**

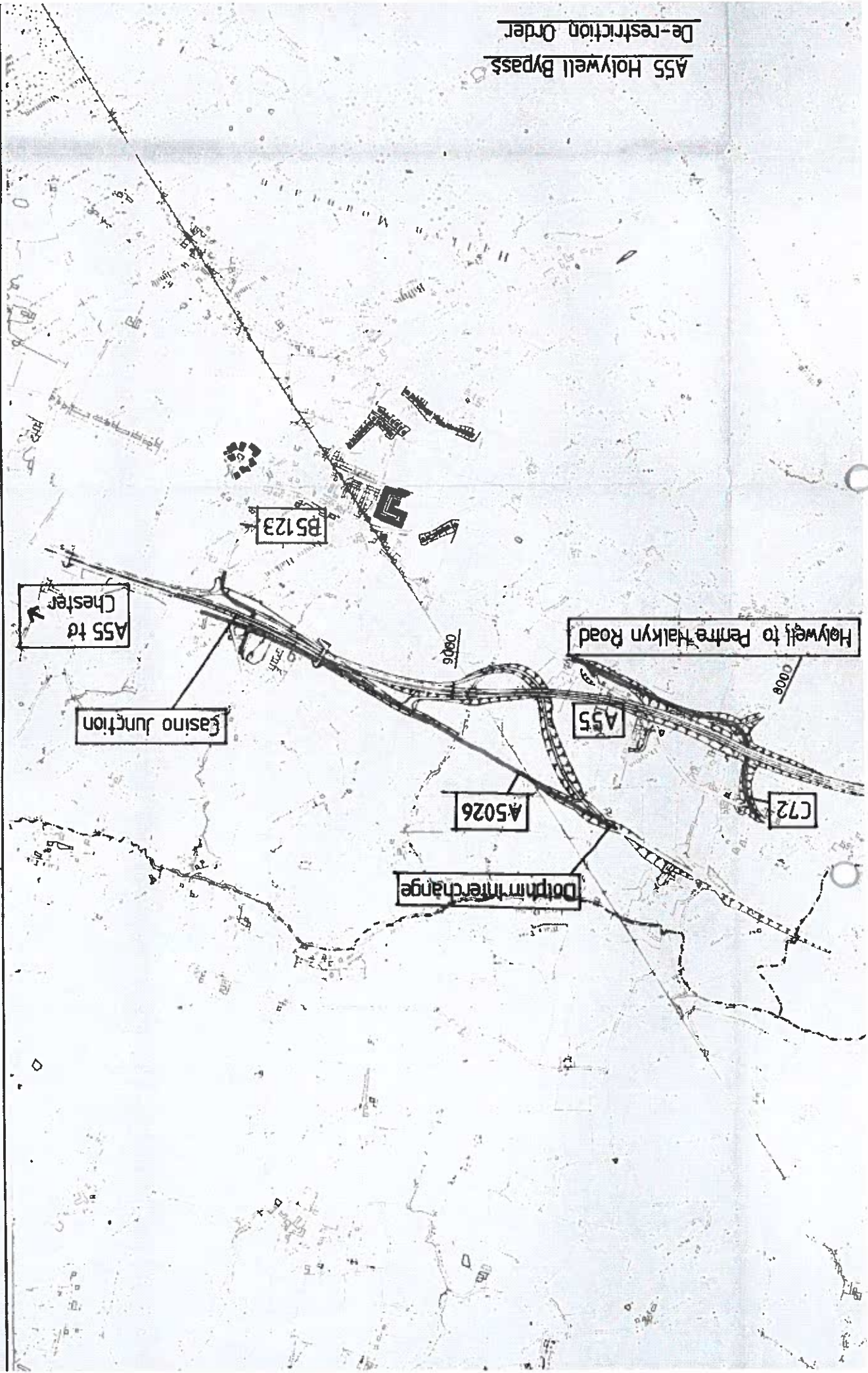
ORDER

as within

**E.R.Ll. Davies,
County Secretary,
Shire Hall,
MOLD,
Clwyd.**

JJ/ME/655/1778

A55 Holywell Bypass
De-restriction Order





Pen-y-rodd-llan
Roundabout

C52

A5026

← A5151 to
Dyserth

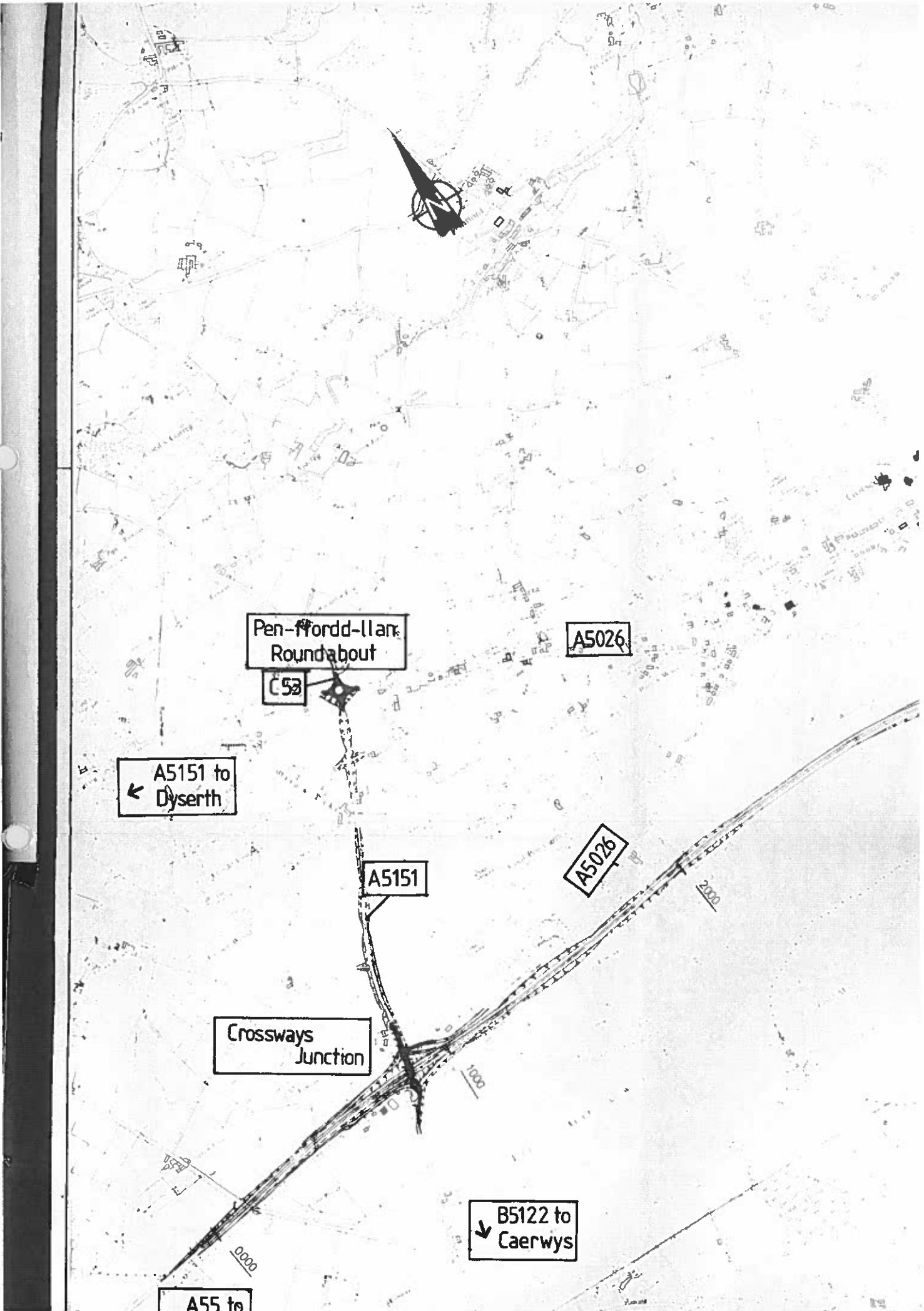
A5151

A5026

Crossways
Junction

↓ B5122 to
Caerwys

A55 to





Datganiad o Resymau dros Argymell Gwneud y Gorchymyn

**Gorchymyn Cyngor Sir y Fflint
(A5026 ac A5151, Lloc, Treffynnon)
(50mya a Dileu Cyfyngiad Cyflymder) 2019**

**Gorchymyn Cyngor Sir y Fflint
(A5026 ac A5151 a Lloc, Treffynnon)
(50mya a Dileu Cyfyngiad Cyflymder) 2019**

Cyflwyno terfyn cyflymder 50mya ar yr A5026 o'i chyffordd â chylchfan yr A5151 am 192 metr i'r dwyrain ger gwasanaethau Singing Kettle ac ar yr A5151 o bwynt 55 metr i'r de o'i chyffordd â'r A5026 gan gynnwys y gylchfan, i bwynt 105 metr i'r gogledd o'i chyffordd gyda'r A5026 gan gynnwys Crown Estate i gyd. Gorchymynion Terfyn Cyflymder presennol ar y rhan gyfagos o'r A548 eu diwygio yn gyfatebol.

Cynigir cyflwyno terfyn cyflymder 50mya ar yr A5151 a A5026, oherwydd nifer o wrthdrawiadau traffig ffyrdd, nifer o fusnesau ar hyd y llwybr, a phresenoldeb defnyddwyr ffordd diamddiffyn gan gynnwys cerddwyr a marchogion.

Cynigir cyflwyno terfyn cyflymder o 50mya ar yr A5026 Gorsedd, oherwydd y nifer o ddamweiniau a gofnodir yn y lleoliad hwn. Bydd cyflwyno'r cynnig hwn yn osgoi perygl i unigolion neu draffig arall sy'n defnyddio'r ffordd neu i osgoi'r tebygolrwydd o'r fath berygl i godi.

Mae'r Cyngor Sir yn parhau â'i gyfrifoldeb i ystyried darparu symudiad cyfleus a diogel cerbydau modur a thraffig arall, ac mae'r mesurau a gynigir yn ceisio sicrhau bod y perygl yn cael ei leihau ar gyfer defnyddwyr ffordd diamddiffyn ynghyd â gwella amwynder yr ardal.

Mae geometreg bresennol y ffordd sy'n cynnwys corneli, graddiannau, cyffyrdd a mynedfeydd cudd, Mae data traffig a gofnodwyd yn ddiweddar yn cadarnhau fod cyflymderau traffig yn cyd-fynd a'r cynnig uchod..



Stephen O Jones,
Prif Swyddog (Strydwedd a Chludiant),
Neuadd y Sir,
Yr Wyddgrug,
Sir y Fflint.
CH7 6NF

Dyddiedig 23 Tachwedd 2018



The map is reproduced from Ordnance Survey material with the permission of Ordnance Survey on behalf of the Controller of Her Majesty's Stationery Office. © Crown Copyright.
 Unauthorised reproduction infringes Crown Copyright and may lead to prosecution or civil proceedings.
 Licence number 100023386. Flintshire County Council, 2018.

Aygnhyrchu'r map hon, o dderbydd yr Ordnance Survey, gyda chaniatâd yr Ordnance Survey ar ran Rheolwr Llyfrau Ei Mawrddri © Hawlfraidi'r Goron. Mae aigynhyrchu heb ganiatâd yn torri hawlfraidi'r Goron a gall hyn arwain at edrydd neu achos sifil.
 Rhif lwydded 100023386. Cyngor Sir y Fflint, 2018

1:5000 Scale at A3
 1:5000 Gradfa ar A3



Flintshire County Council,
 County Hall, Mold,
 Flintshire, CH7 6NB
 Cyngor Sir y Fflint,
 Neuadd y Sir, Yr Wyddgrug,
 Sir y Fflint, CH7 6NB

Legend / Eglurhad

- 20 mph/mya
- 30 mph/mya
- 40 mph/mya
- 50 mph/mya
- 60 mph/mya
- 70 mph/mya
- County Boundary / Ffin Sirol

The Flintshire County Council
 (A5026 and A5151 Lloc, Holywell)
 (50mph Speed Limits) Order 2019

Gorchymyn Cyngor Sir y Fflint
 (A5026 ac A5151 Lloc, Treffynnon)
 (Terfyn Cyflymder 50mya) 2019



Map tile

F24

Sheet Revision Number: **1**
 Rhif Adolgiad Y Ddalen: **1**

Sheet Active from: **18/10/2019**
 Dalen yn weithredol o: **18/10/2019**



This map is reproduced from Ordnance Survey material with the permission of Ordnance Survey on behalf of the Controller of Her Majesty's Stationary Office. © Crown Copyright. Unauthorised reproduction infringes Crown Copyright and may lead to prosecution or civil proceedings. Licence number 100023386, Flintshire County Council, 2018.

Agyrhychir y map hwn o ddeunydd yr Ordnance Survey gada chandaliad yr Ordnance Survey ar lein Rheolwr Llyfrau Eil Mawrhydi © Her Majesty's Station. Mae agyrhychir heb ganiatâd yn ffordd hyspysedig 100023386, Cynghor Sir y Fflint, 2018.

1:5000 Scale at A3
1:5000 Graddfa ar A3

The Flintshire County Council
(A5026 and A5151 Lloc, Holywell)
(50mph Speed Limit) Order 2019

Gorchymyn Cynghor Sir y Fflint
(A5026 ac A5151 Lloc, Treffynnon)
(Tertyn Cyflymder 50mya) 2019

M8
55



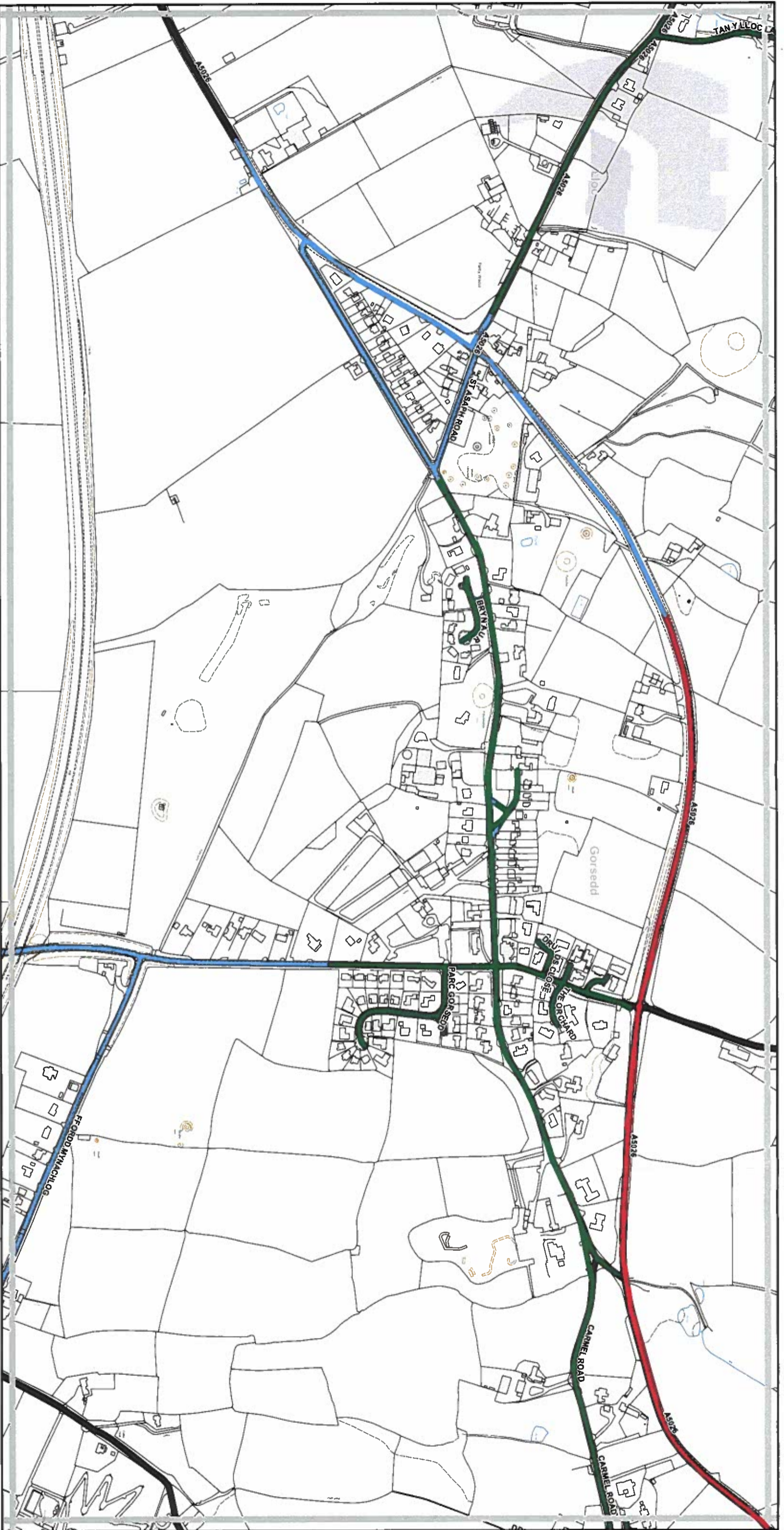
Flintshire County Council,
County Hall, Mold,
Flintshire, CH7 6NB
Cynghor Sir y Fflint,
Neuadd y Sir, Yr Wyddgrug,
Sir y Fflint, CH7 6NB

Legend / Eglurhad

- 20 mph/mya
- 30 mph/mya
- 40 mph/mya
- 50 mph/mya
- 60 mph/mya
- 70 mph/mya
- County Boundary / Ffin Sirol

Map tile
D23

Sheet Revision Number: 1
Rhif Adolgiad Y Ddalen: 1
Sheet Active from: 18/10/2019
Dalen yn weithredol o: 18/10/2019



This map is reproduced from Ordnance Survey material with the permission of Ordnance Survey on behalf of the Controller of Her Majesty's Stationery Office. Crown Copyright. Unauthorised reproduction infringes Crown Copyright and may lead to prosecution or civil proceedings. Licence number 100023386, Flintshire County Council, 2018.

Alyghyrrhych y map hwn o ddiwydd y'r Ordnance Survey gyda chaniellid y'r Ordnance Survey ar ran Rhedolwr Llyra El Mawrnydd @ Hawffrant y Goron. Mae alyghyrrhychu heb ganiellid yn ion hawffrant y Goron a gall hyn arwain at enghyd neu achos sifil. Rhif lwydded 100023386, Cyngor Sir y Fflint 2018.

1:5000 Scale at A3
1:5000 Graddfa ar A3



The Flintshire County Council
(A5026 and A5151 Lloc, Holywell)
(50mph Speed Limit) Order 2019

Gorchymyn Cyngor Sir y Fflint
(A5026 ac A5151 Lloc, Trefynnon)
(Tefyn Cyflymder 50mya) 2019

NB
SS



Flintshire County Council,
County Hall, Mold,
Flintshire, CH7 6NB
Cyngor Sir y Fflint,
Neuadd y Sir, Yr Wyddgrug,
Sir y Fflint, CH7 6NB

Legend / Eglurhad

- 20 mph/mya
- 30 mph/mya
- 40 mph/mya
- 50 mph/mya
- 60 mph/mya
- 70 mph/mya
- County Boundary / Ffin Sirol

Map tile
E24

Sheet Revision Number: **1**
Rhif Adolgiad Y Ddalen:
Sheet Active from: **18/10/2019**
Dalen yn weithredol o:



This map is reproduced from Ordnance Survey material with the permission of Ordnance Survey on behalf of the Controller of Her Majesty's Stationery Office. © Crown Copyright. Unauthorised reproduction infringes Crown Copyright and may lead to prosecution or civil proceedings. Licence number: 100023386, Flintshire County Council, 2018.

Alyghychir y map hwn o ddwyndd yr Ordnance Survey gyda charlaid yr Ordnance Survey ar ran Ffrwdwr Llyfrau El Mawrnyd © Hawlfraint y Goron. Mae alyghychir heb ganiadau yn lori hawlfraint y Goron a gall hyn arwain at enfydd neu achos sifil. Rhif lwydded: 100023386, Cyngor Sir y Fflint 2018.

1:5000 Scale at A3
1:5000 Graddfa ar A3



The Flintshire County Council
(A5026 and A5151 Lloc, Holywell)
(50mph Speed Limit) Order 2019

Gorchymyn Cyngor Sir y Fflint
(A5026 ac A5151 Lloc, Trefynnion)
(Tefyn Cyflymder 50mya) 2019



Legend / Eglurhad

- 20 mph/mya
- 30 mph/mya
- 40 mph/mya
- 50 mph/mya
- 60 mph/mya
- 70 mph/mya
- County Boundary / Fin Sirol

Map tile

D24

Sheet Revision Number:
Rhif Adolgiad Y Ddalen:

1

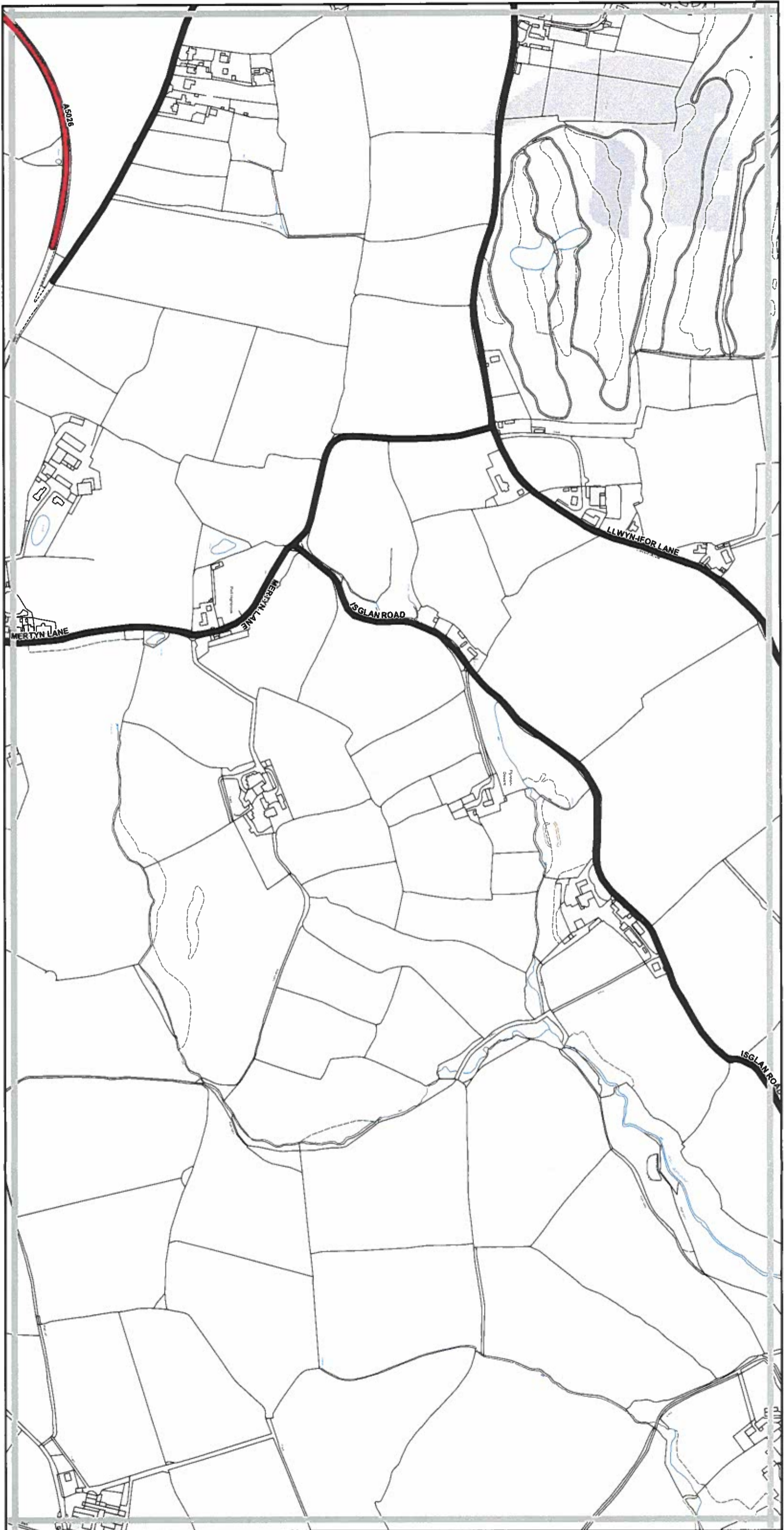
Sheet Active from:
Dalen yn weithredol o:

18/10/2019



Sir y Fflint
Flintshire
COUNTY COUNCIL

Flintshire County Council,
County Hall, Mold,
Flintshire, CH7 6NB
Cyngor Sir y Fflint,
Neuadd y Sir, Yr Wyddgrug,
Sir y Fflint, CH7 6NB



This map is reproduced from Ordnance Survey material with the permission of Ordnance Survey on behalf of the Controller of Her Majesty's Stationery Office. © Crown Copyright. Unauthorised reproduction infringes Crown Copyright and may lead to prosecution or civil proceedings. Licence number 100023386, Flintshire County Council, 2018.

Awyblychir y map hwn o ddeunydd yr Ordnance Survey gyda chaniadaid yr Ordnance Survey ar ran Rheolwr Llyfrau Ei Mawrthod. © Hawffrantri y Goron. Mae awybhychirdu heb ganiadaid yn rhif lwydded 100023386, Cyngor Sir y Fflint 2018.

1:5000 Scale at A3
1:5000 Graddfa ar A3




Sir y Fflint
 Flintshire
 COUNTY COUNCIL

Flintshire County Council,
 County Hall, Mold,
 Flintshire, CH7 6NB
 Cyngor Sir y Fflint,
 Neuadd y Sir, Yr Wyddgrug,
 Sir y Fflint, CH7 6NB

Legend / Eglurhad

	20 mph/mya		50 mph/mya
	30 mph/mya		60 mph/mya
	40 mph/mya		70 mph/mya
	County Boundary / Ffin Sirol		

Map tile
F25

Sheet Revision Number: 1
Sheet Active from: 18/10/2019
Sheet Active to: 18/10/2019

The Flintshire County Council
 (A5026 and A5151 Lloc, Holywell)
 (50mph Speed Limit) Order 2019

Gorchymyn Cyngor Sir y Fflint
 (A5026 ac A5151 Lloc, Trefynnnon)
 (Tertyn Cyflymder 50mya) 2019