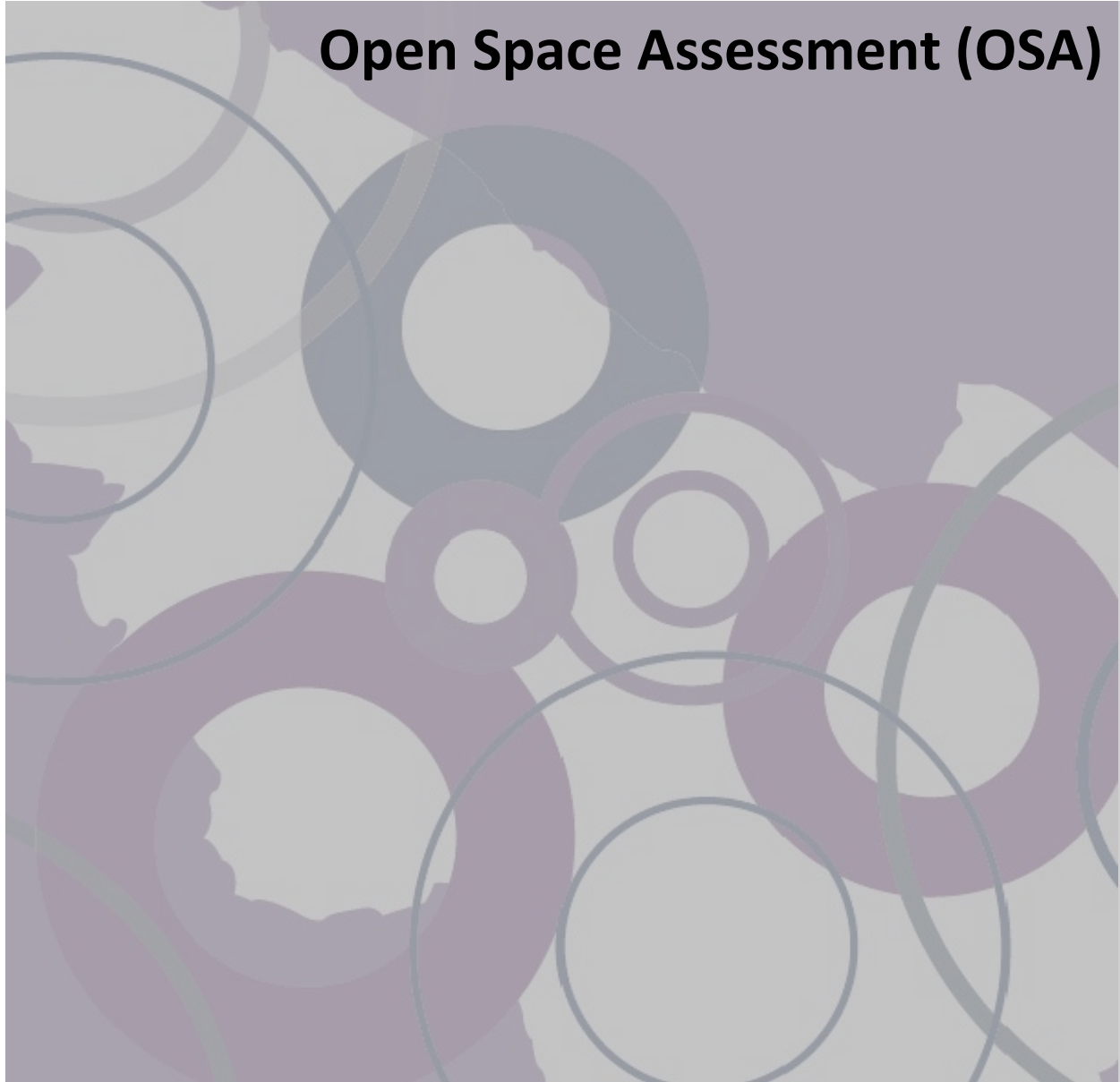


# Flintshire Local Development Plan 2015 – 2030

## Open Space Assessment (OSA)



## Open Space Assessment 2021

The Council is in the process of preparing the Local Development Plan (LDP) which will guide development in the County between 2015 and 2030. The LDP will identify certain locations where new development, such as housing and employment will be permitted, whilst also seeking to protect other areas from development. Once adopted, the LDP will form the basis for making decisions on individual planning applications in the County. The LDP is supported by an evidence base set out within a series of background papers. This background paper is a technical desk based assessment of Flintshire's open space provision to support the policies within the LDP, and assist the Council's Aura Leisure Service in assessing planning applications involving the provision or loss of open space. The protection and provision of open space within the County supports the following strategic objectives of the plan;

REF	Objective
SO1	Ensure communities have access to a mix of services and facilities, such as education and health, to allow community life to flourish, and meet the needs of particular groups such as the elderly.
SO4	Facilitate the provision of necessary transport, utility and social / community infrastructure.
SO7	Create places that are safe, accessible and encourage and support good health, well-being and equality.
SO17	Maintain and enhance green infrastructure networks.
SO18	Promote good design that is locally distinct, innovative and sensitive to location.

The findings of this open space assessment (OSA) will also inform the production of Supplementary Planning Guidance (SPG) for open space following the adoption of the LDP.

Planning Policy Wales (PPW) 10 states that Local Planning Authorities “*should provide a framework for well-located, good quality sport, recreational and leisure facilities, and develop clear policies for the provision, protection and enhancement of sport, recreation and leisure facilities.*” Open space Assessments (OSA) provide an audit of the current provision and accessibility of open space in order to identify areas where there is a deficit. Technical Advice Note (TAN) 16 recommends using OSAs to inform the preparation, monitoring and review of Local Development Plan (LDP) policies and allocations in terms of open space.

### Open Space Definitions

Open space is defined by the Town & Country Planning Act (1990) as “*any land laid out as a public garden, or used for the purposes of public recreation, or land which is a*

*disused burial ground.” TAN 16 states that open space should be regarded as all “open space of public value, including not just land, but also areas of water such as rivers, canals, lakes and reservoirs which offer important opportunities for sport, recreation and tourism, and can also act as a visual amenity, and may have conservation and biodiversity importance. Areas which are privately owned may have amenity value, although access will not be possible without the agreement of the land owner. Areas like domestic gardens are relevant, since places without or with few gardens, are likely to be more reliant upon the provision of public spaces.”*

The following table summarises the various types of open space put forward by TAN16 as a useful basis for carrying out OSAs;

<b>Open Space Typology</b>	<b>Description</b>
<b>Public Parks and Gardens</b>	urban parks, county parks, formal gardens
<b>Natural and Semi-natural Greenspaces</b>	woodland, urban forestry, scrub, grasslands, open access land (which includes mountains, moor, heath, downland, common land and meadows), wetlands, wastelands and derelict open land and rocky areas (which includes cliffs, quarries and pits) and coastal land.
<b>Green Corridors</b>	River and canal banks, footpaths, cycle ways, bridleways, disused railway land and rights of way. These may link different areas within and between urban areas, they may also form part of a network which links urban areas to the surrounding countryside.
<b>Outdoor Sports Facilities</b>	Tennis Courts, bowling greens, sports pitches, golf courses, athletics tracks, school and other institutional playing fields. A sports pitch is defined as a playing field larger than 0.4 hectares in size that has been marked for team games in the last five years.
<b>Amenity Greenspace</b>	Commonly but not exclusively found in residential areas. Includes informal recreation spaces, roadside verges, green spaces in and around housing and other buildings e.g. schools, hospitals, industrial and business premises, domestic gardens and grounds, and village greens.
<b>Provision for Children and Young People</b>	Play areas, areas for wheeled play including skateboarding, outdoor kick about areas, and other less formal areas.
<b>Allotments, Community Gardens</b>	A statutory allotment is defined as having an area not exceeding 40 poles (1,000 m <sup>2</sup> )
<b>Cemeteries and Churchyards</b>	Cemeteries and Churchyards

<b>Accessible areas of Countryside in the urban fringe</b>	Directly adjoin or connected to an urban area
<b>Civic Spaces</b>	Including civic and market squares, promenades and other predominantly hard surfaced areas designed for pedestrians
<b>Water</b>	Open air tidal and freshwater pools, ponds, rivers, canals, lakes, reservoirs, docks and harbors.

Many of these spaces have multiple uses, therefore the primary use has been used to categorise the space as part of this assessment.

### Benefits of Open Space

It is widely accepted that access to good quality open space plays an important role in enhancing our health and well-being, this is supported by PPW 10 which states that “recreational spaces are vital for our health” and “contribute to our quality of life”. In addition high quality public realm (open spaces) can play an important role in creating attractive places for people to live and visit, this in turn can promote inward investment into the local economy through both tourism and the location of businesses. The tables below summarise some of these key benefits:

<b>Social</b>	<ul style="list-style-type: none"> <li>• Providing an opportunity for children to play and socialise</li> <li>• Creating a sense of community</li> <li>• Providing opportunities for community events and activities</li> </ul>
<b>Health</b>	<ul style="list-style-type: none"> <li>• Promoting opportunities for physical activity</li> <li>• Improved well-being</li> <li>• Providing opportunities for growing fruit and vegetables</li> </ul>
<b>Environmental</b>	<ul style="list-style-type: none"> <li>• Providing green infrastructure and reducing the need to travel by car</li> <li>• Providing habitats for wildlife</li> <li>• Mitigating climate change and reducing flood risk</li> </ul>
<b>Economic</b>	<ul style="list-style-type: none"> <li>• Attracting visitors</li> <li>• Contributing to urban regeneration</li> <li>• Encouraging employment through the attraction of new business and industries into an attractive area</li> </ul>

### FIT Standards

Open space standards are not prescribed by PPW or TAN16, however TAN 16 identifies the Fields in Trust (FIT) six acre standard as a useful benchmark for Local Authorities when formulating local standards of provision. The tables below detail the original FIT six acre standards in terms of the quantity and accessibility of open space;



2.4 hectares per 1,000 population comprising of;

Playing pitches	1.2 ha
Outdoor sports facilities	0.4 ha
Children's playing space	0.8 ha

Children's play space can be categorised into three types as shown in the table below, the FIT standards also recommend accessibility criteria for each of these play space types. This assessment has applied the quantity recommendations, however the Authority will look to assess the accessibility of open spaces in the next review of the OSA.

Type of Children's Play Space	Distance Criteria (meters)	
	Walking Distance	Straight Line Distance
<b>LAPs</b> - Local Areas for Play or door step spaces for play and informal recreation	100m	60m
<b>LEAPs</b> - Local Equipped Areas for Play, or landscaped areas for play and informal recreation	400m	240m
<b>NEAPs</b> - Neighborhood Equipped Areas for Play and informal recreation and provision for young people	1,000m	600m

FIT have since updated this recommendation with the publication of "*Beyond the Six Acre Standard*" which increases the benchmark guidelines and includes accessibility criteria as follows:

Open Space Typology	Quantity Guideline (Hectares per 1,000 population)	Walking Guideline (Walking distance from dwellings)
Playing Pitches	1.20	1,200m
All Outdoor Sports	1.60	1,200m
Equipped/designated play areas	0.25	LAPs – 100m LEAPs – 400m NEAPs – 1,000m
Other provision (MUGAs and skateboard parks)	0.30	700m

Beyond the Six Acre Standard clearly states that “*Quantity guidelines should not be interpreted as either a maximum or minimum level of provision; rather they are a benchmark standard that can be adjusted to take account of local circumstances.*”

Therefore it is not mandatory to adopt these increased levels of provision, it is for the Local Authority to determine the appropriate level of open space based upon local circumstances. Flintshire County Council have applied the original 2.4Ha FIT standards as part of this OSA, which balances the need to provide for affordable housing and any other relevant community infrastructure on new residential sites across Flintshire. Increasing the level of open space provision beyond 2.4Ha per 1,000 population could impact upon site viability and deliverability within the LDP, therefore the Authority will continue to apply the 2.4Ha FIT standard when assessing planning applications for new residential developments.

## **Methodology**

This assessment has been carried out as a desk top study using a Geographical Information System (GIS) to collate information on the various types of open space and calculate the current provision. The first step in this process was to review the existing areas of open space currently mapped within GIS software, new areas of open space were then added to this database and existing boundaries were checked against aerial images. Due to current Covid19 restrictions it has not been possible to carry out site visits, however aerial images are sufficient to identify open space types and boundaries along with the local knowledge of officers.

The site typologies were also checked to make sure the sites are categorised as the right type of open space. Since the last OSA the definition of some open space types has been refined by the FIT standards which has resulted in some sites being re-categorised, for example from outdoor sports facilities to playing fields, or from playing fields into informal children’s open space to reflect the latest typologies.

All population figures used within this assessment were derived from the Office for National Statistics mid-year 2018 population estimates for wards, which were the latest available at the time of producing this assessment.

## ***Open Space included in calculation***

The OSA has used the 2.4Ha FIT standards to calculate the surplus or deficit of open space provision across Flintshire as a whole and down to individual ward level. The OSA calculation focuses on the following three open space types and has been applied across both urban and rural areas.

Open Space Type	FIT Requirement per 1,000 population	Examples
Playing pitches	1.2 ha	Football, Rugby and Cricket Pitches
Outdoor sports facilities	0.4 ha	Bowling Greens, Tennis Courts, Athletics Track
Children's playing space	0.8 ha	Children's equipped play areas, and non-equipped free space.

The calculation does not include other types of open space such as amenity or natural greenspace as part of the 2.4Ha, however they have been listed and mapped within the area assessments to show their location and important role within communities.

Not all areas of public open space are owned or managed by the Council. If a formal agreement exists to state they are available for public/dual use then they are considered as contributing to public open space provision and included within the calculation. School playing fields and other outdoor sport facilities that are not available for the public to use outside of school hours have not been included within the calculation but are mapped and listed within the settlement profiles.

### ***Areas included in assessment***

The assessment has used the latest population data available at ward level to calculate the requirement of 2.4Ha per 1,000 population. Where settlements include multiple wards they have been grouped together as follows. Appendices two shows the boundary of each ward.

Settlements	Ward Name
New Brighton and Mynydd Isa	Argoed New Brighton
Aston & Shotton	Aston Shotton East Shotton Higher Shotton West
Bagillt	Bagillt East Bagillt West
Broughton & Bretton	Broughton North East Broughton South
Brynford & Pentre Halkyn	Brynford
Alltami, Buckley & Drury	Buckley Bistre East Buckley Bistre West Buckley Mountain Buckley Pentrobin

Hope, Caergwrle & Abermorddu	Caergwrle Hope
Caerwys, Ysceifiog & Lixwm	Caerwys
Cilcain, Nannerch & Rhydymwyn	Cilcain
Connah's Quay	Connah's Quay Central Connah's Quay Golftyn Connah's Quay South Connah's Quay Wepre
Ewloe, Hawarden & Mancot	Ewloe Hawarden Mancot
Ffynnongroyw, Pen Y Ffordd & Talacre	Ffynnongroyw
Flint & Flint Mountain	Flint Castle Flint Coleshill Flint Oakenholt Flint Trelawny
Greenfield	Greenfield
Gronant & Gwespyr	Gronant
Gwernaffield & Pantymwyn	Gwernaffield
Gwernymynydd & Nercwys	Gwernymynydd
Holywell	Holywell Central Holywell East Holywell West
Llanfynydd, Cefn Y bedd, Ffrith, Pontybodkin & Cymau	Llanfynydd
Mold	Mold Broncoed Mold East Mold South Mold West
Mostyn	Mostyn
Northop & Soughton	Northop
Northop Hall	Northop Hall
Queensferry, Sandycroft & Pentre	Queensferry
Saltney	Saltney Mold Junction Saltney Stonebridge
Sealand & Garden City	Sealand
Trelawnyd, Gwaenysgor, Llanasa & Trelogan	Trelawnyd and Gwaenysgor
Treuddyn & Coed Talon	Treuddyn
Whitford, Gorsedd, Pantasaph & Carmel	Whitford
Halkyn, Rhes Y Cae & Rhosesmor	Halkyn
Higher Kinnerton	Higher Kinnerton
Leeswood & Pontblyddyn	Leeswood
Penyffordd, Penymynydd & Dobs Hill	Penyffordd

## Quantity Assessment

The following set of tables show the results of the OSA at ward level. Table 1 shows how much open space is required in each ward and overall settlement according to the 2.4 hectare FIT standards, Table 2 shows how much open space is currently provided

and Table 3 shows where there is a surplus of deficit of open space provision based upon the 2.4 hectare FIT standards.

Table 1 FIT Requirements.

Area & Population Data			FIT Standards Requirement (Ha)			
Settlements	Ward Name	Population	Playing Pitches	Outdoor Sports Facilities	Children's Playing Space (Equipped & non equipped)	2.4 TOTAL Requirement
Alltami, Buckley & Drury	Buckley Bistre East	3,309	3.97	1.32	2.65	7.94
	Buckley Bistre West	4,441	5.33	1.78	3.55	10.66
	Buckley Mountain	3,401	4.08	1.36	2.72	8.16
	Buckley Pentrobin	5,484	6.58	2.19	4.39	13.16
		<b>16,635</b>	<b>19.96</b>	<b>6.65</b>	<b>13.31</b>	<b>39.92</b>
Aston & Shotton	Aston	3,282	3.94	1.31	2.63	7.88
	Shotton East	2,018	2.42	0.81	1.61	4.84
	Shotton Higher	2,684	3.22	1.07	2.15	6.44
	Shotton West	2,309	2.77	0.92	1.85	5.54
		<b>10,293</b>	<b>12.35</b>	<b>4.12</b>	<b>8.23</b>	<b>24.70</b>
Bagillt	Bagillt East	1,876	2.25	0.75	1.50	4.50
	Bagillt West	2,215	2.66	0.89	1.77	5.32
		<b>4,091</b>	<b>4.91</b>	<b>1.64</b>	<b>3.27</b>	<b>9.82</b>
Broughton & Bretton	Broughton North East	2,303	2.76	0.92	1.84	5.53
	Broughton South	4,119	4.94	1.65	3.30	9.89
		<b>6,422</b>	<b>7.71</b>	<b>2.57</b>	<b>5.14</b>	<b>15.41</b>
Brynford & Pentre Halkyn	Brynford	2,128	2.55	0.85	1.70	5.11
Caerwys, Ysceifiog & Lixwm	Caerwys	2,510	3.01	1.00	2.01	6.02

Area & Population Data			FIT Standards Requirement (Ha)			
Settlements	Ward Name	Population	Playing Pitches	Outdoor Sports Facilities	Children's Playing Space (Equipped & non equipped)	2.4 TOTAL Requirement
Cilcain, Nannerch & Rhydymwyn	Cilcain	1,787	2.14	0.71	1.43	4.29
Connah's Quay	Connah's Quay Central	3,337	4.00	1.33	2.67	8.01
	Connah's Quay Golftyn	5,366	6.44	2.15	4.29	12.88
	Connah's Quay South	5,809	6.97	2.32	4.65	13.94
	Connah's Quay Wepre	2,322	2.79	0.93	1.86	5.57
		<b>16,834</b>	<b>20.20</b>	<b>6.73</b>	<b>13.47</b>	<b>40.40</b>
Ewloe, Hawarden & Mancot	Ewloe	5,452	6.54	2.18	4.36	13.08
	Hawarden	2,069	2.48	0.83	1.66	4.97
	Mancot	3,447	4.14	1.38	2.76	8.27
		<b>10,968</b>	<b>13.16</b>	<b>4.39</b>	<b>8.77</b>	<b>26.32</b>
Ffynnongroyw, Pen Y Ffordd & Talacre	Ffynnongroyw	1,743	2.09	0.70	1.39	4.18
Flint & Flint Mountain	Flint Castle	2,197	2.64	0.88	1.76	5.27
	Flint Coleshill	3,834	4.60	1.53	3.07	9.20
	Flint Oakenholt	3,298	3.96	1.32	2.64	7.92
	Flint Trelawny	3,539	4.25	1.42	2.83	8.49
		<b>12,868</b>	<b>15.44</b>	<b>5.15</b>	<b>10.29</b>	<b>30.88</b>
Greenfield	Greenfield	2,866	3.44	1.15	2.29	6.88
Gronant & Gwespyr	Gronant	1,509	1.81	0.60	1.21	3.62
Gwernaffield & Pantymwyn	Gwernaffield	1,967	2.36	0.79	1.57	4.72

Area & Population Data			FIT Standards Requirement (Ha)			
Settlements	Ward Name	Population	Playing Pitches	Outdoor Sports Facilities	Children's Playing Space (Equipped & non equipped)	2.4 TOTAL Requirement
Gwernymynydd & Nercwys	Gwernymynydd	1,635	1.96	0.65	1.31	3.92
Halkyn, Rhos Y Cae & Rhosesmor	Halkyn	1,682	2.02	0.67	1.35	4.04
Higher Kinnerton	Higher Kinnerton	1,661	1.99	0.66	1.33	3.99
Holywell	Holywell Central	2,046	2.46	0.82	1.64	4.91
	Holywell East	1,865	2.24	0.75	1.49	4.48
	Holywell West	2,478	2.97	0.99	1.98	5.95
		<b>6,389</b>	<b>7.67</b>	<b>2.56</b>	<b>5.11</b>	<b>15.33</b>
Hope, Caergwrle & Abermorddu	Caergwrle	1,580	1.90	0.63	1.26	3.79
	Hope	2,703	3.24	1.08	2.16	6.49
		<b>4,283</b>	<b>5.14</b>	<b>1.71</b>	<b>3.43</b>	<b>10.28</b>
Leeswood & Pontblyddyn	Leeswood	2,185	2.62	0.87	1.75	5.24
Llanfynydd, Cefn Y bedd, Ffrith, Pontybodkin & Cymau	Llanfynydd	1,892	2.27	0.76	1.51	4.54
Mold	Mold Broncoed	2,759	3.31	1.10	2.21	6.62
	Mold East	1,980	2.38	0.79	1.58	4.75
	Mold South	2,673	3.21	1.07	2.14	6.42
	Mold West	2,721	3.27	1.09	2.18	6.53
		<b>10,133</b>	<b>12.16</b>	<b>4.05</b>	<b>8.11</b>	<b>24.32</b>
Mostyn	Mostyn	1,926	2.31	0.77	1.54	4.62



Area & Population Data			FIT Standards Requirement (Ha)			
Settlements	Ward Name	Population	Playing Pitches	Outdoor Sports Facilities	Children's Playing Space (Equipped & non equipped)	2.4 TOTAL Requirement
New Brighton & Mynydd Isa	Argoed	2,752	3.30	1.10	2.20	6.60
	New Brighton	2,954	3.54	1.18	2.36	7.09
		<b>5,706</b>	<b>6.85</b>	<b>2.28</b>	<b>4.56</b>	<b>13.69</b>
Northop & Soughton	Northop	3,043	3.65	1.22	2.43	7.30
Northop Hall	Northop Hall	1,575	1.89	0.63	1.26	3.78
Penyffordd, Penymynydd & Dobs Hill	Penyffordd	4,481	5.38	1.79	3.58	10.75
Queensferry, Sandycroft & Pentre	Queensferry	2,114	2.54	0.85	1.69	5.07
Saltney	Saltney Mold Junction	1,525	1.83	0.61	1.22	3.66
	Saltney Stonebridge	3,845	4.61	1.54	3.08	9.23
		<b>5,370</b>	<b>6.44</b>	<b>2.15</b>	<b>4.30</b>	<b>12.89</b>
Sealand & Garden City	Sealand	3,113	3.74	1.25	2.49	7.47
Trelawnyd, Gwaenysgor, Llanasa & Trelogan	Trelawnyd and Gwaenysgor	1,814	2.18	0.73	1.45	4.35
Treuddyn & Coed Talon	Treuddyn	1,680	2.02	0.67	1.34	4.03
Whitford, Gorsedd, Pantasaph & Carmel	Whitford	2,290	2.75	0.92	1.83	5.50
<b>Flintshire TOTAL Requirement</b>		<b>155,593</b>	<b>186.71</b>	<b>62.24</b>	<b>124.47</b>	<b>373.42</b>

Table 2. Open Space Provision

Area & Population Data			Current Provision (Ha)			
Settlements	Ward Name	Population	Playing Pitches	Outdoor Sports Facilities	Children's Playing Space (Equipped & non equipped)	2.4 TOTAL Provision
Alltami, Buckley & Drury	Buckley Bistre East	3,309	1.38	0.00	0.58	1.96
	Buckley Bistre West	4,441	1.55	0.00	1.83	3.38
	Buckley Mountain	3,401	9.70	1.28	2.29	13.26
	Buckley Pentrobin	5,484	11.76	0.00	2.02	13.79
		<b>16,635</b>	<b>24.39</b>	<b>1.28</b>	<b>6.72</b>	<b>32.39</b>
Aston & Shotton	Aston	3,282	0.00	0.00	0.20	0.20
	Shotton East	2,018	5.40	0.33	0.14	5.87
	Shotton Higher	2,684	3.84	0.28	0.91	5.03
	Shotton West	2,309	10.04	0.00	0.38	10.42
		<b>10,293</b>	<b>19.28</b>	<b>0.61</b>	<b>1.62</b>	<b>21.52</b>
Bagillt	Bagillt East	1,876	0.91	0.00	0.90	1.81
	Bagillt West	2,215	0.88	0.16	1.52	2.56
		<b>4,091</b>	<b>1.80</b>	<b>0.16</b>	<b>2.41</b>	<b>4.37</b>
Broughton & Bretton	Broughton North East	2,303	0.00	0.17	0.00	0.17
	Broughton South	4,119	2.09	0.11	1.37	3.57
		<b>6,422</b>	<b>2.09</b>	<b>0.28</b>	<b>1.37</b>	<b>3.74</b>
Brynford & Pentre Halkyn	Brynford	2,128	2.06	1.28	0.44	3.79
Caerwys, Ysceifiog & Lixwm	Caerwys	2,510	0.45	0.27	0.34	1.06

Area & Population Data			Current Provision (Ha)			
Settlements	Ward Name	Population	Playing Pitches	Outdoor Sports Facilities	Children's Playing Space (Equipped & non equipped)	2.4 TOTAL Provision
Cilcain, Nannerch & Rhydymwyn	Cilcain	1,787	2.81	0.65	0.78	4.23
Connah's Quay	Connah's Quay Central	3,337	17.20	0.27	0.71	18.19
	Connah's Quay Golftyn	5,366	2.36	3.56	0.39	6.31
	Connah's Quay South	5,809	7.24	0.00	2.16	9.41
	Connah's Quay Wepre	2,322	1.44	0.00	0.09	1.52
		<b>16,834</b>	<b>28.25</b>	<b>3.83</b>	<b>3.35</b>	<b>35.43</b>
Ewloe, Hawarden & Mancot	Ewloe	5,452	3.90	0.63	2.06	6.60
	Hawarden	2,069	7.74	0.44	0.37	8.55
	Mancot	3,447	1.45	0.32	0.19	1.97
		<b>10,968</b>	<b>13.10</b>	<b>1.39</b>	<b>2.63</b>	<b>17.12</b>
Ffynnongroyw, Pen Y Ffordd & Talacre	Ffynnongroyw	1,743	3.54	0.57	0.50	4.61
Flint & Flint Mountain	Flint Castle	2,197	3.04	1.00	2.05	6.09
	Flint Coleshill	3,834	5.30	0.48	1.50	7.27
	Flint Oakenholt	3,298	0.81	2.78	0.65	4.23
	Flint Trelawny	3,539	6.18	0.49	3.83	10.50
		<b>12,868</b>	<b>15.33</b>	<b>4.75</b>	<b>8.02</b>	<b>28.10</b>
Greenfield	Greenfield	2,866	0.47	0.30	0.99	1.76
Gronant & Gwespyr	Gronant	1,509	1.53	0.00	0.52	2.06
Gwernaffield & Pantymwyn	Gwernaffield	1,967	0.00	0.00	0.31	0.31

Area & Population Data			Current Provision (Ha)			
Settlements	Ward Name	Population	Playing Pitches	Outdoor Sports Facilities	Children's Playing Space (Equipped & non equipped)	2.4 TOTAL Provision
Gwernymynydd & Nercwys	Gwernymynydd	1,635	3.68	0.17	0.28	4.13
Halkyn, Rhos Y Cae & Rhosesmor	Halkyn	1,682	4.20	0.00	1.03	5.22
Higher Kinnerton	Higher Kinnerton	1,661	0.53	0.00	0.75	1.28
Holywell	Holywell Central	2,046	8.09	1.37	0.72	10.18
	Holywell East	1,865	1.64	0.00	0.97	2.61
	Holywell West	2,478	0.46	0.00	1.07	1.53
		<b>6,389</b>	<b>10.19</b>	<b>1.37</b>	<b>2.76</b>	<b>14.32</b>
Hope, Caergwrle & Abermorddu	Caergwrle	1,580	0.00	0.00	1.28	1.28
	Hope	2,703	10.26	1.12	0.73	12.12
		<b>4,283</b>	<b>10.26</b>	<b>1.12</b>	<b>2.01</b>	<b>13.40</b>
Leeswood & Pontblyddyn	Leeswood	2,185	3.99	0.17	3.20	7.36
Llanfynydd, Cefn Y bedd, Ffrith, Pontybodkin & Cymau	Llanfynydd	1,892	2.97	0.00	1.09	4.06
Mold	Mold Broncoed	2,759	10.82	1.86	0.63	13.31
	Mold East	1,980	7.10	0.94	0.51	8.56
	Mold South	2,673	0.00	0.14	3.30	3.45
	Mold West	2,721	3.44	0.00	1.22	4.66
		<b>10,133</b>	<b>21.36</b>	<b>2.95</b>	<b>5.67</b>	<b>29.98</b>
Mostyn	Mostyn	1,926	2.64	0.16	2.47	5.28

Area & Population Data			Current Provision (Ha)			
Settlements	Ward Name	Population	Playing Pitches	Outdoor Sports Facilities	Children's Playing Space (Equipped & non equipped)	2.4 TOTAL Provision
New Brighton & Mynydd Isa	Argoed	2,752	7.78	1.05	1.73	10.55
	New Brighton	2,954	1.06	0.20	0.39	1.65
		<b>5,706</b>	<b>8.83</b>	<b>1.25</b>	<b>2.12</b>	<b>12.20</b>
Northop & Soughton	Northop	3,043	5.15	0.31	0.71	6.16
Northop Hall	Northop Hall	1,575	1.47	3.16	0.38	5.01
Penyffordd, Penymynydd & Dobs Hill	Penyffordd	4,481	2.26	0.89	1.98	5.13
Queensferry, Sandycroft & Pentre	Queensferry	2,114	1.86	1.00	0.79	3.64
Saltney	Saltney Mold Junction	1,525	2.60	0.40	0.99	3.98
	Saltney Stonebridge	3,845	1.53	0.00	0.53	2.06
		<b>5,370</b>	<b>4.13</b>	<b>0.40</b>	<b>1.52</b>	<b>6.04</b>
Sealand & Garden City	Sealand	3,113	6.57	0.02	0.99	7.59
Trelawnyd, Gwaenysgor, Llanasa & Trelogan	Trelawnyd and Gwaenysgor	1,814	0.59	0.06	0.26	0.91
Treuddyn & Coed Talon	Treuddyn	1,680	1.19	0.51	0.48	2.18
Whitford, Gorsedd, Pantasaph & Carmel	Whitford	2,290	5.36	0.43	0.31	6.10
<b>Flintshire TOTAL Provision</b>		<b>155,593</b>	<b>212.31</b>	<b>29.34</b>	<b>58.82</b>	<b>300.47</b>

Table 3. Surplus or Deficit

Area & Population Data			Surplus or Deficit (Ha)			
Settlements	Ward Name	Population	Playing Pitches	Outdoor Sports Facilities	Children's Playing Space (Equipped & non equipped)	2.4 TOTAL Surplus or Deficit
Alltami, Buckley & Drury	Buckley Bistre East	3,309	-2.59	-1.32	-2.07	-5.98
	Buckley Bistre West	4,441	-3.78	-1.78	-1.72	-7.28
	Buckley Mountain	3,401	5.62	-0.08	-0.43	5.10
	Buckley Pentrobin	5,484	5.18	-2.19	-2.36	0.63
		<b>16,635</b>	<b>4.43</b>	<b>-5.38</b>	<b>-6.59</b>	<b>-7.54</b>
Aston & Shotton	Aston	3,282	-3.94	-1.31	-2.43	-7.68
	Shotton East	2,018	2.98	-0.48	-1.48	1.03
	Shotton Higher	2,684	0.62	-0.79	-1.24	-1.41
	Shotton West	2,309	7.27	-0.92	-1.47	4.87
		<b>10,293</b>	<b>6.93</b>	<b>-3.50</b>	<b>-6.61</b>	<b>-3.18</b>
Bagillt	Bagillt East	1,876	-1.34	-0.75	-0.60	-2.69
	Bagillt West	2,215	-1.77	-0.72	-0.26	-2.75
		<b>4,091</b>	<b>-3.11</b>	<b>-1.48</b>	<b>-0.86</b>	<b>-5.44</b>
Broughton & Bretton	Broughton North East	2,303	-2.76	-0.75	-1.84	-5.36
	Broughton South	4,119	-2.85	-1.54	-1.92	-6.31
		<b>6,422</b>	<b>-5.62</b>	<b>-2.29</b>	<b>-3.77</b>	<b>-11.67</b>
Brynford & Pentre Halkyn	Brynford	2,128	-0.49	0.43	-1.26	-1.32
Caerwys, Ysceifiog & Lixwm	Caerwys	2,510	-2.56	-0.74	-1.67	-4.96

Area & Population Data			Surplus or Deficit (Ha)			
Settlements	Ward Name	Population	Playing Pitches	Outdoor Sports Facilities	Children's Playing Space (Equipped & non equipped)	2.4 TOTAL Surplus or Deficit
Cilcain, Nannerch & Rhydymwyn	Cilcain	1,787	0.66	-0.07	-0.65	-0.06
Connah's Quay	Connah's Quay Central	3,337	13.20	-1.06	-1.96	10.18
	Connah's Quay Golftyn	5,366	-4.08	1.41	-3.90	-6.57
	Connah's Quay South	5,809	0.27	-2.32	-2.49	-4.54
	Connah's Quay Wepre	2,322	-1.35	-0.93	-1.77	-4.05
		<b>16,834</b>	<b>8.05</b>	<b>-2.90</b>	<b>-10.12</b>	<b>-4.97</b>
Ewloe, Hawarden & Mancot	Ewloe	5,452	-2.64	-1.55	-2.30	-6.48
	Hawarden	2,069	5.26	-0.39	-1.28	3.58
	Mancot	3,447	-2.68	-1.05	-2.57	-6.30
		<b>10,968</b>	<b>-0.07</b>	<b>-2.99</b>	<b>-6.15</b>	<b>-9.20</b>
Ffynnongroyw, Pen Y Ffordd & Talacre	Ffynnongroyw	1,743	1.45	-0.13	-0.89	0.42
Flint & Flint Mountain	Flint Castle	2,197	0.40	0.13	0.29	0.82
	Flint Coleshill	3,834	0.70	-1.06	-1.57	-1.93
	Flint Oakenholt	3,298	-3.15	1.46	-1.99	-3.68
	Flint Trelawny	3,539	1.94	-0.92	0.99	2.01
		<b>12,868</b>	<b>-0.11</b>	<b>-0.40</b>	<b>-2.28</b>	<b>-2.78</b>
Greenfield	Greenfield	2,866	-2.97	-0.85	-1.30	-5.12
Gronant & Gwespyr	Gronant	1,509	-0.28	-0.60	-0.68	-1.56
Gwernaffield & Pantymwyn	Gwernaffield	1,967	-2.36	-0.79	-1.26	-4.41

Area & Population Data			Surplus or Deficit (Ha)			
Settlements	Ward Name	Population	Playing Pitches	Outdoor Sports Facilities	Children's Playing Space (Equipped & non equipped)	2.4 TOTAL Surplus or Deficit
Gwernymynydd & Nercwys	Gwernymynydd	1,635	1.72	-0.48	-1.03	0.21
Halkyn, Rhos Y Cae & Rhosesmor	Halkyn	1,682	2.18	-0.67	-0.32	1.19
Higher Kinnerton	Higher Kinnerton	1,661	-1.46	-0.66	-0.58	-2.70
Holywell	Holywell Central	2,046	5.63	0.55	-0.92	5.27
	Holywell East	1,865	-0.60	-0.75	-0.52	-1.87
	Holywell West	2,478	-2.51	-0.99	-0.91	-4.41
		<b>6,389</b>	<b>2.52</b>	<b>-1.18</b>	<b>-2.35</b>	<b>-1.01</b>
Hope, Caergwrle & Abermorddu	Caergwrle	1,580	-1.90	-0.63	0.02	-2.51
	Hope	2,703	7.02	0.04	-1.43	5.63
		<b>4,283</b>	<b>5.12</b>	<b>-0.59</b>	<b>-1.41</b>	<b>3.12</b>
Leeswood & Pontblyddyn	Leeswood	2,185	1.36	-0.70	1.45	2.12
Llanfynydd, Cefn Y bedd, Ffrith, Pontybodkin & Cymau	Llanfynydd	1,892	0.70	-0.76	-0.42	-0.48
Mold	Mold Broncoed	2,759	7.51	0.76	-1.58	6.69
	Mold East	1,980	4.73	0.15	-1.07	3.80
	Mold South	2,673	-3.21	-0.93	1.16	-2.97
	Mold West	2,721	0.17	-1.09	-0.95	-1.87
		<b>10,133</b>	<b>9.20</b>	<b>-1.11</b>	<b>-2.44</b>	<b>5.66</b>
Mostyn	Mostyn	1,926	0.33	-0.61	0.93	0.66



Area & Population Data			Surplus or Deficit (Ha)			
Settlements	Ward Name	Population	Playing Pitches	Outdoor Sports Facilities	Children's Playing Space (Equipped & non equipped)	2.4 TOTAL Surplus or Deficit
New Brighton & Mynydd Isa	Argoed	2,752	4.47	-0.05	-0.48	3.94
	New Brighton	2,954	-2.49	-0.98	-1.97	-5.44
		5,706	1.99	-1.03	-2.45	-1.50
Northop & Soughton	Northop	3,043	1.49	-0.91	-1.73	-1.14
Northop Hall	Northop Hall	1,575	-0.42	2.53	-0.88	1.23
Penyffordd, Penymynydd & Dobs Hill	Penyffordd	4,481	-3.12	-0.91	-1.60	-5.63
Queensferry, Sandycroft & Pentre	Queensferry	2,114	-0.68	0.15	-0.90	-1.43
Saltney	Saltney Mold Junction	1,525	0.77	-0.21	-0.23	0.32
	Saltney Stonebridge	3,845	-3.08	-1.54	-2.55	-7.17
		5,370	-2.32	-1.75	-2.78	-6.85
Sealand & Garden City	Sealand	3,113	2.84	-1.22	-1.50	0.12
Trelawnyd, Gwaenysgor, Llanasa & Trelogan	Trelawnyd and Gwaenysgor	1,814	-1.59	-0.66	-1.19	-3.44
Treuddyn & Coed Talon	Treuddyn	1,680	-0.83	-0.16	-0.86	-1.85
Whitford, Gorsedd, Pantasaph & Carmel	Whitford	2,290	2.61	-0.49	-1.52	0.60
<b>Flintshire TOTAL Deficit</b>		<b>155,593</b>	<b>25.60</b>	<b>-32.90</b>	<b>-65.65</b>	<b>-72.95</b>

Table 3 shows that there is an overall deficit of 72.95 hectares of open space across Flintshire. Of the 57 wards in the County 22 have an overall surplus of open space provision, however this does not mean that they have a surplus in all open space types. The Flint Castle ward is the only ward to have a surplus in all open space types with all other wards experiencing a deficit in one open space type or more. The playing fields (Football, Rugby and Cricket pitches) open space type is the only typology to have an overall surplus of 25.60 Hectares County wide. Of the 57 wards 28 have a surplus of the playing field open space type.

Flintshire has a deficit of 32.90 Hectares of outdoor sports facilities such as bowling greens, tennis courts and athletics tracks. Of the 57 wards just 8 have a surplus of this open space type. Children's play space (equipped and non-equipped) has the highest deficit with a shortfall of 65.65 hectares County wide. Of the 57 wards in the County only 6 have a surplus of Children's play space.

Appendix one shows the location of all the open space types within ward/settlement and a list of all the open spaces that have contributed to this assessment. In addition it includes a list of all other open space typologies such as Cemeteries and Graveyards that play an important role in open space provision but are not calculated in this assessment.

There have been significant changes to the categorization of open space types since the previous OSA in 2005 therefore it is not possible to make direct comparisons with the latest OSA. In the previous assessment, outdoor sports facilities and playing fields were assessed as one category, since then FIT standards have recommended that they are split into two categories and calculated separately. In addition some playing fields were also classed as informal children's play space and have been re-categorised as playing fields as part of this assessment.

We can however look at the overall County figure for open space provision to compare how things have changed since 2005. The previous OSA showed an overall open space deficit of 32.23 Hectares County wide which would indicate a significant increase in the overall deficit of open space since the last assessment, however there are a number of factors that have contributed to this increase and it does not simply mean that Flintshire has lost large areas of open space. Firstly the population of the County has increased slightly which results in a higher requirement for open space (an additional 16.87 Hectares), secondly some school sites which were previously assessed as dual use with the public no longer allow public access outside of school hours or the school has closed resulting in the loss of 32.74 Hectares of school playing fields from the calculation, in addition to this a large number of school sites have seen significant extensions which has reduced the area of their playing fields and sports facilities. Finally some small open spaces have been used for development purposes, particularly small

informal children's play space without equipment, resulting in the loss of 1.51 Hectares since the last OSA.

### **New Provision**

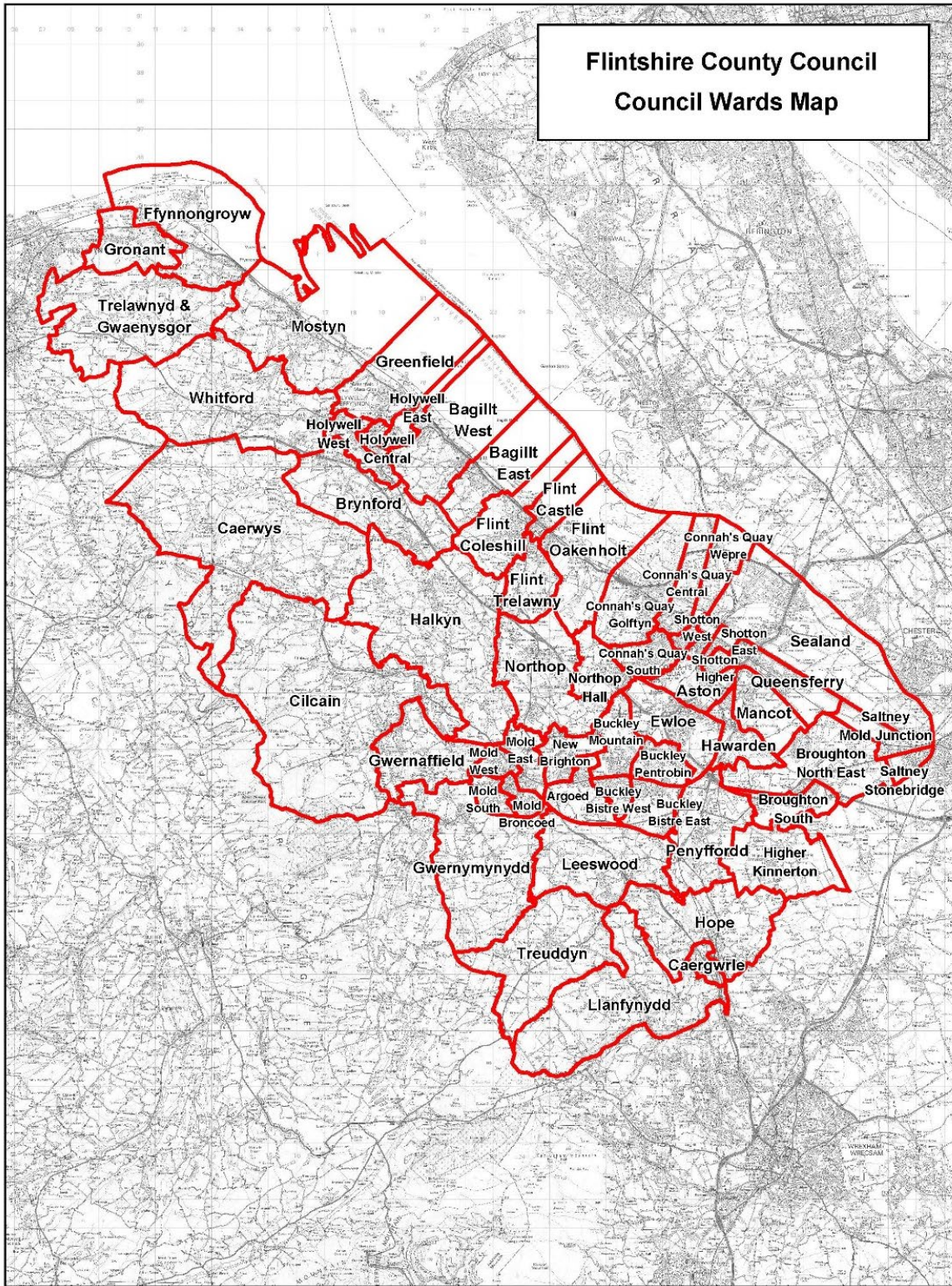
In order to maintain and increase the provision of open space within Flintshire, policies STR13 and EN1 will safeguard existing provision and require new developments to provide open space in line with the FIT 2.4 hectare standards.

### **Monitoring**

The LDP monitoring framework includes indicators and trigger points on open space provision (MI40 and MI41). The LDP will monitor the provision of open space through the Annual Monitoring Report (AMR), including targets and trigger points for reviewing the policies on providing and safeguarding open space. As part of this work and in line with TAN16 requirements the OSA will be updated as and when required.



Appendices 2.



**Flintshire County Council  
Council Wards Map**



This map is reproduced from Ordnance Survey material with the permission of Ordnance Survey on behalf of the Controller of Her Majesty's Stationery Office. Crown Copyright. Unauthorised reproduction infringes Crown Copyright and may lead to prosecution or civil proceedings. Licence number 100025570. Flintshire County Council, 2018

Planning, Environment & Economy,  
Flintshire County Council,  
County Hall, Mold,  
Flintshire, CH7 6NF.  
Chief Officer: Mr Andrew Farrow

Scale 1:175,000  
OS Map: 50k  
Produced: 17/12/2018



## Glossary

<b>Accessibility</b>	Convenient, inclusive and safe accessibility to outdoor open space, particularly for children and those with mobility issues
<b>Children's Equipped Play Space</b>	Children's play areas with equipment such swings and slides.
<b>Children's Non Equipped Free Space</b>	Informal children's play areas without any fixed play equipment, small green areas for informal play.
<b>FIT</b>	Fields in Trust
<b>GI</b>	Green Infrastructure
<b>Ha</b>	Hectares
<b>LAP</b>	Local Area for Play
<b>LEAP</b>	Local Equipped Area for Play
<b>LDP</b>	Local Development Plan
<b>MUGA</b>	Multi Use Games Area
<b>NEAP</b>	Neighborhood Equipped Area for Play
<b>OSA</b>	Open Space Assessment
<b>Outdoor Sport Facilities</b>	Bowling Greens, Tennis Courts, Athletics Tracks.
<b>Playing Field</b>	Football, Rugby and Cricket Pitches
<b>PPW</b>	Planning Policy Wales, National Planning Guidance
<b>Quality</b>	The needs, expectations and experiences of users, and the design, management and maintenance of facilities
<b>Quantity</b>	A measure of the amount of open space provision which is necessary to meet the needs of the local catchment area
<b>SPG</b>	Supplementary Planning Guidance
<b>TAN</b>	Technical Advice Note

## Alltami, Buckley & Drury

Area & Population Data		
Settlements	Ward Name	Population
Alltami, Buckley & Drury	Buckley Bistre East	3,309
	Buckley Bistre West	4,441
	Buckley Mountain	3,401
	Buckley Pentrobin	5,484
		<b>16,635</b>

	1.2 hectares Playing Pitches	0.4 hectares of outdoor sports facilities	0.8 hectares of children's playing space (Equipped & non equipped)	2.4 TOTAL Requirement
<b>FIT Standards Requirement</b>	19.96	6.65	13.31	39.92
<b>Current Provision</b>	24.39	1.28	6.72	32.39
<b>Surplus or Deficit</b>	<b>4.43</b>	<b>-5.38</b>	<b>-6.59</b>	<b>-7.54</b>

Playing Fields			
Ward	Ref	Name/Location	Size (ha)
Buckley Bistre East	BUC08	Berwyn Equipped Playing Field	0.08
Buckley Bistre East	BUC04	Lane End Cricket Club (with Pavillion)	1.30
Buckley Bistre West	BUC19	Powell Road Playing Field	0.13
Buckley Bistre West	BUC23	Bistre Playing Field	0.68
Buckley Bistre West	BUC25	The Flash Playing Field	0.26
Buckley Mountain	BUC06	Hawkesbury Football Pitches (2)	2.80
Buckley Pentrobin	BUC26	Buckley Common Playing Field	6.50
Buckley Pentrobin	DB02	Drury Playing Fields	3.83
Buckley Pentrobin	BUC03	Globe Way Football Ground with Pavillion	1.43
Buckley Bistre West	BUC22	Bistre Community Centre Playing Field	0.48
School Playing Fields with Dual Use			
Buckley Mountain	BUC31	Former Ysgol Belmont	1.04
Buckley Mountain	BUC27	Elfed High School Playing Fields	5.86
		<b>TOTAL</b>	<b>24.39</b>

Outdoor Sports Facilities			
Ward	Ref	Name/Location	Size (ha)
Buckley Mountain	BUC05	Hawkesbury Bowling Green	0.23
School Outdoor Sport Facilities			
Buckley Mountain	BUC01	Elfed High School All Weather Pitch	0.82
Buckley Mountain	BUC02	Elfed High School Tennis Courts	0.23
		<b>TOTAL</b>	<b>1.28</b>



<b>Children's Play Space Equipped</b>			
<b>Ward</b>	<b>Ref</b>	<b>Name/Location</b>	<b>Size (ha)</b>
Buckley Bistre East	BUC14	Lyme Grove Equipped Play Area	0.06
Buckley Bistre East	BUC16	Little Mountain Equipped Play Area	0.11
Buckley Bistre East	BUC17	Prince of Wales Equipped Play Area	0.05
Buckley Bistre West	BUC10	Bodoffa Equipped Play Area	0.22
Buckley Bistre West	BUC15	Mayfield Drive Equipped Play Area	0.04
Buckley Bistre West	BUC18	Princess Avenue Equipped Play Area	0.17
Buckley Bistre West	BUC67	Bistre Play Area	0.03
Buckley Mountain	BUC68	Field Farm Play Area	0.46
Buckley Mountain	BUC69	Gwaen Ewloe Play Area	0.19
Buckley Pentrobin	BUC11	Forest Walk Childrens Play Area (Unequipped at present)	0.35
Buckley Pentrobin	BUC12	Higher Common Equipped Play Area	0.23
Buckley Pentrobin	BUC51	West of Etna Park	0.31
Buckley Pentrobin	DB01	Mount Pleasant Equipped Play Area	0.45
Buckley Pentrobin	DB06	Lon Waverley Play Area	0.11
<b>Informal Children's Free Space Non-Equipped</b>			
<b>Ward</b>	<b>Ref</b>	<b>Name/Location</b>	<b>Size (ha)</b>
Buckley Bistre East	BUC13	Laurel Drive	0.13
Buckley Bistre East	BUC21	West View	0.23
Buckley Bistre West	BUC24	Princess Avenue Equipped Play Area	1.37
Buckley Mountain	BUC56	Beech Tree Road Informal Play Area	0.26
Buckley Mountain	BUC52	East of Elfed Drive	0.35
Buckley Mountain	BUC66	Buckley Common Playing Field	0.94
Buckley Mountain	BUC07	Ainsdale Close	0.08
Buckley Pentrobin	BUC20	Ullswater Road	0.19
Buckley Pentrobin	BUC80		0.39
		<b>TOTAL</b>	<b>6.72</b>

**Other Open Space - NOT INCLUDED IN CALCULATION**

<b>Allotments</b>			
<b>Ward</b>	<b>Ref</b>	<b>Name/Location</b>	<b>Size (ha)</b>
		None	0

**Other Open Space - NOT INCLUDED IN CALCULATION**

<b>Amenity Space</b>			
<b>Ward</b>	<b>Ref</b>	<b>Name/Location</b>	<b>Size (ha)</b>
Buckley Bistre East	BUC44	Manor Drive Greenspace	0.12
Buckley Bistre East	BUC45	Megs Lane/Spon Green Greenspace	0.14
Buckley Bistre East	BUC48	Precinct Way Greenspace (Roadside Verge)	0.19

Buckley Bistre East	BUC58	Hawthorn Avenue Amenity	0.09
Buckley Bistre East	BUC62	Jubilee Road Amenity Greenspace	0.02
Buckley Bistre West	BUC38	Elm Grove	0.06
Buckley Bistre West	BUC47	North of Woodhouse Hotel Greenspace	0.42
Buckley Bistre West	BUC57	Nant Mawr Various Greenspaces	0.18
Buckley Mountain	ALT02	Common Land	0.24
Buckley Mountain	BUC33	Argoed Road Highway Verges	0.13
Buckley Mountain	BUC54	Elfed Drive Amenity Greenspace	0.23
Buckley Mountain	BUC55	Muirfield Road Verges	0.06
Buckley Pentrobin	BUC36	Chester Road Park	0.11
Buckley Pentrobin	BUC41	Forest Walk Amenity Green	0.25
Buckley Pentrobin	BUC59	Forest Walk SUDS Area	0.21
Buckley Pentrobin	BUC61	Church Road Amenity Greenspace	0.10
Buckley Pentrobin	BUC65	Liverpool Road Amenity Greenspace	0.01
Buckley Pentrobin	DB04	Daulwyn Road Greenspace	0.79
Buckley Mountain	BUC53	Buckley Common Amenity Spaces	0.56
<b>TOTAL</b>			<b>3.92</b>

#### Other Open Space - NOT INCLUDED IN CALCULATION

Graveyards & Cemeteries			
Ward	Ref	Name/Location	Size (ha)
Buckley Bistre West	BUC39	Emmanuel Church	1.66
Buckley Mountain	BUC35	Buckley Cemetery	0.76
Buckley Pentrobin	BUC49	St. Mathews Church	1.03
<b>TOTAL</b>			<b>3.45</b>

#### Other Open Space - NOT INCLUDED IN CALCULATION

Natural Greenspace			
Ward	Ref	Name/Location	Size (ha)
Buckley Bistre West	BUC37	The Brackens Greenspace, Buckley	1.82
Buckley Mountain	BUC34	Buckley Common Land (this has PF importance)	21.70
Buckley Mountain	BUC50	West of Elfed Park	1.99
Buckley Mountain	BUC60	Rhuddlan Road Wood	1.16
Buckley Mountain	BUC64	Alltami Road Natural Greenspace	0.88
Buckley Mountain	BUC70	Field Farm Natural Greenspace, Buckley	0.72
Buckley Mountain	BUC71	Newt Ponds, Buckley	4.83
Buckley Pentrobin	BUC40	Etna Park Greenspace	12.06
Buckley Pentrobin	BUC43	Lane End Brickworks	10.40
Buckley Pentrobin	BUC46	Mount Pool Greenspace	5.56
Buckley Pentrobin	DB05	Mount Pleasant Natural Greenspace	3.68
<b>TOTAL</b>			<b>64.79</b>



**Other Open Space - NOT INCLUDED IN CALCULATION**

<b>Private Formal Recreation</b>			
<b>Ward</b>	<b>Ref</b>	<b>Name/Location</b>	<b>Size (ha)</b>
Buckley Bistre East	PADES1	Padeswood Sports Pitches	2.54
		<b>TOTAL</b>	<b>2.54</b>

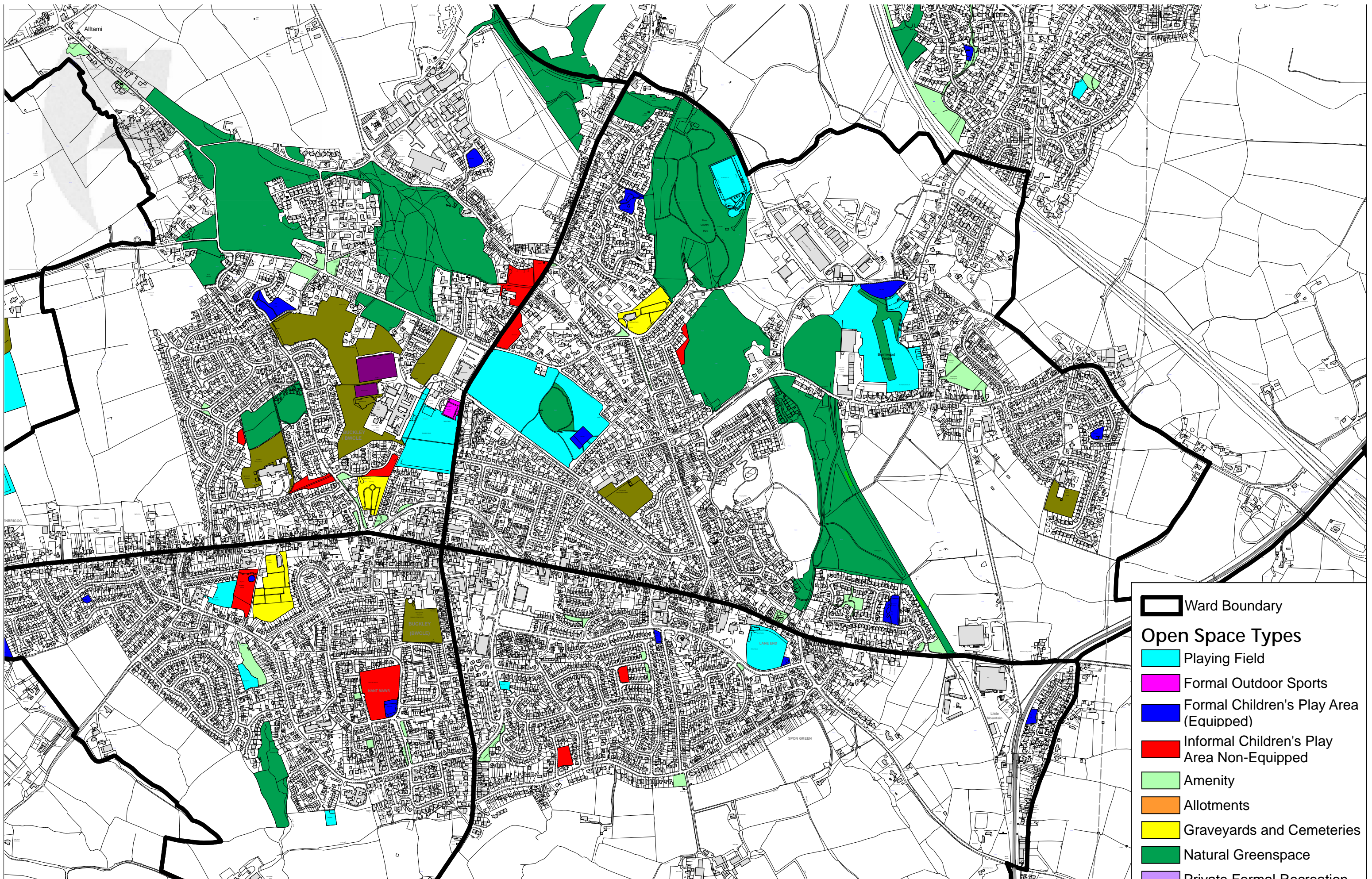
**Other Open Space - NOT INCLUDED IN CALCULATION**

<b>School Formal Recreation Facility No Dual Use</b>			
<b>Ward</b>	<b>Ref</b>	<b>Name/Location</b>	<b>Size (ha)</b>
		None	0

**Other Open Space - NOT INCLUDED IN CALCULATION**

<b>School Playing Fields No Dual Use</b>			
<b>Ward</b>	<b>Ref</b>	<b>Name/Location</b>	<b>Size (ha)</b>
Buckley Bistre West	BUC29	Westwood Community Primary School Playing Fields	1.16
Buckley Mountain	BUC30	Southdown CP School Playing Field	1.15
Buckley Pentrobin	BUC28	Mountain Lane CP Playing Fields	1.05
Buckley Pentrobin	DB03	Drury CP Playing Fields	0.67
		<b>TOTAL</b>	<b>4.04</b>





-  Ward Boundary
- Open Space Types**
-  Playing Field
-  Formal Outdoor Sports
-  Formal Children's Play Area (Equipped)
-  Informal Children's Play Area Non-Equipped
-  Amenity
-  Allotments
-  Graveyards and Cemeteries
-  Natural Greenspace
-  Private Formal Recreation
-  School Playing Fields
-  School Formal Outdoor Sports



This map is reproduced from Ordnance Survey material with the permission of Ordnance Survey on behalf of the Controller of Her Majesty's Stationery Office. © Crown Copyright. Unauthorised reproduction infringes Crown Copyright and may lead to prosecution or civil proceedings. Licence number 100023386.

Planning, Environment & Economy,  
 Flintshire County Council,  
 County Hall, Mold,  
 Flintshire, CH7 6NF.  
 Chief Officer: Mr Andrew Farrow

Scale 1:10,000  
 OS Map SJ 28 64  
 Produced: 07/10/2020



## Alltami, Buckley & Drury



## Bagillt

Area & Population Data		
Settlements	Ward Name	Population
Bagillt	Bagillt East	1,876
	Bagillt West	2,215
		<b>4,091</b>

	1.2 hectares Playing Pitches	0.4 hectares of outdoor sports facilities	0.8 hectares of children's playing space (Equipped & non equipped)	2.4 TOTAL Requirement
<b>FIT Standards Requirement</b>	<b>4.91</b>	<b>1.64</b>	<b>3.27</b>	<b>9.82</b>
<b>Current Provision</b>	1.80	0.16	2.41	4.37
<b>Surplus or Deficit</b>	<b>-3.11</b>	<b>-1.48</b>	<b>-0.86</b>	<b>-5.44</b>

Playing Fields			
Ward	Ref	Name/Location	Size (ha)
Bagillt East	BAG01	Bron Y Wern Football Pitch	0.91
Bagillt West	BAG04	Victoria Road Sports Ground	0.88
<b>TOTAL</b>			<b>1.80</b>

Outdoor Sports Facilities			
Ward	Ref	Name/Location	Size (ha)
Bagillt East		None	0.00
Bagillt West	BAG02	Gadlys Lane Bowling Green	0.16
<b>TOTAL</b>			<b>0.16</b>

Children's Playing Space Equipped			
Ward	Ref	Name/Location	Size (ha)
Bagillt East	BAG06	Bron y Wern Equipped Play Area	0.27
Bagillt East	BAG07	Deans Close Equipped Play Area	0.04
Bagillt East	BAG11	Manor Drive Equipped Play Area	0.21
Bagillt East	BAG12	Trebor Avenue Equipped Play Area	0.25
Bagillt East	BAG36	Stryd Tegeingl Play Area	0.13
Bagillt West	BAG08	Llys Maesteg Equipped Play Area	0.09
Bagillt West	BAG09	Pen Lon Equipped Play Area	0.02
Bagillt West	BAG10	Pen Y Glyn Equipped Play Area	0.23
Bagillt West	BAG13	Victoria Road Equipped Play Area	0.19
Bagillt West	BAG31	Bron Haul Equipped Play Area	0.31
Informal Childrens Free Space Non-Equipped			
Ward	Ref	Name/Location	Size (ha)

Bagillt East		None	0.00
Bagillt West	BAG23	Bron Haul Playing Field	0.67
		<b>TOTAL</b>	<b>2.41</b>

#### Other Open Space - NOT INCLUDED IN CALCULATION

<b>Allotments</b>			
Ward	Ref	Name/Location	Size (ha)
		None	0
		<b>TOTAL</b>	<b>0.00</b>

#### Other Open Space - NOT INCLUDED IN CALCULATION

<b>Amenity Space</b>			
Ward	Ref	Name/Location	Size (ha)
Bagillt East	BAG17	Merllyn Lane Greenspace	0.90
Bagillt East	BAG28	A548 Roadside Verge Amenity	1.38
Bagillt West	BAG16	Highfield Road and rear of Library	0.73
Bagillt West	BAG19	Pen Lon Amenity Greenspace	0.03
Bagillt West	BAG21	Sunnyside Amenity Roadside Greenspace	0.17
		<b>TOTAL</b>	<b>3.21</b>

#### Other Open Space - NOT INCLUDED IN CALCULATION

<b>Graveyards &amp; Cemeteries</b>			
Ward	Ref	Name/Location	Size (ha)
Bagillt West	BAG24	New Brighton Road Cemetery	0.90
Bagillt East	BAG27	St Mary's Church Cemetery	0.89
		<b>TOTAL</b>	<b>1.79</b>

#### Other Open Space - NOT INCLUDED IN CALCULATION

<b>Natural Greenspace</b>			
Ward	Ref	Name/Location	Size (ha)
Bagillt East	BAG27	St Mary's Church Natural Greenspace	0.48
Bagillt East	BAG29	Merllyn School	0.68
Bagillt East	BAG30	Bryn Dyrys Natural Greenspace	0.32
Bagillt East	BAG37	Bron y Wern Landscaped Edge to Playing Field, Bagillt	0.47
Bagillt West	BAG18	Nant Y Glyn Woodland Belt Greenspace	0.41
Bagillt West	BAG35	Brynhyfryd Wood Natural Greenspace	0.38
		<b>TOTAL</b>	<b>2.75</b>

#### Other Open Space - NOT INCLUDED IN CALCULATION

<b>Private Formal Recreation</b>			
Ward	Ref	Name/Location	Size (ha)
		None	0.00
		<b>TOTAL</b>	<b>0.00</b>

#### Other Open Space - NOT INCLUDED IN CALCULATION

<b>School Formal Recreation Facility No Dual Use</b>			
<b>Ward</b>	<b>Ref</b>	<b>Name/Location</b>	<b>Size (ha)</b>
		None	0.00
<b>TOTAL</b>			<b>0.00</b>

**Other Open Space - NOT INCLUDED IN CALCULATION**

<b>School Playing Fields No Dual Use</b>			
<b>Ward</b>	<b>Ref</b>	<b>Name/Location</b>	<b>Size (ha)</b>
Bagillt West	BAG14	Ysgol Glan Aber School Playing Field	0.58
Bagillt East	BAG15	Merllyn County Primary School Playing Field	1.57
<b>TOTAL</b>			<b>2.15</b>



River Dee / Afon Dyfrdwy

-  Ward Boundary
- Open Space Types**
-  Playing Field
-  Formal Outdoor Sports
-  Formal Children's Play Area (Equipped)
-  Informal Children's Play Area Non-Equipped
-  Amenity
-  Allotments
-  Graveyards and Cemeteries
-  Natural Greenspace
-  Private Formal Recreation
-  School Playing Fields
-  School Formal Outdoor Sports



This map is reproduced from Ordnance Survey material with the permission of Ordnance Survey on behalf of the Controller of Her Majesty's Stationary Office. © Crown Copyright. Unauthorised reproduction infringes Crown Copyright and may lead to prosecution or civil proceedings. Licence number 100023386.

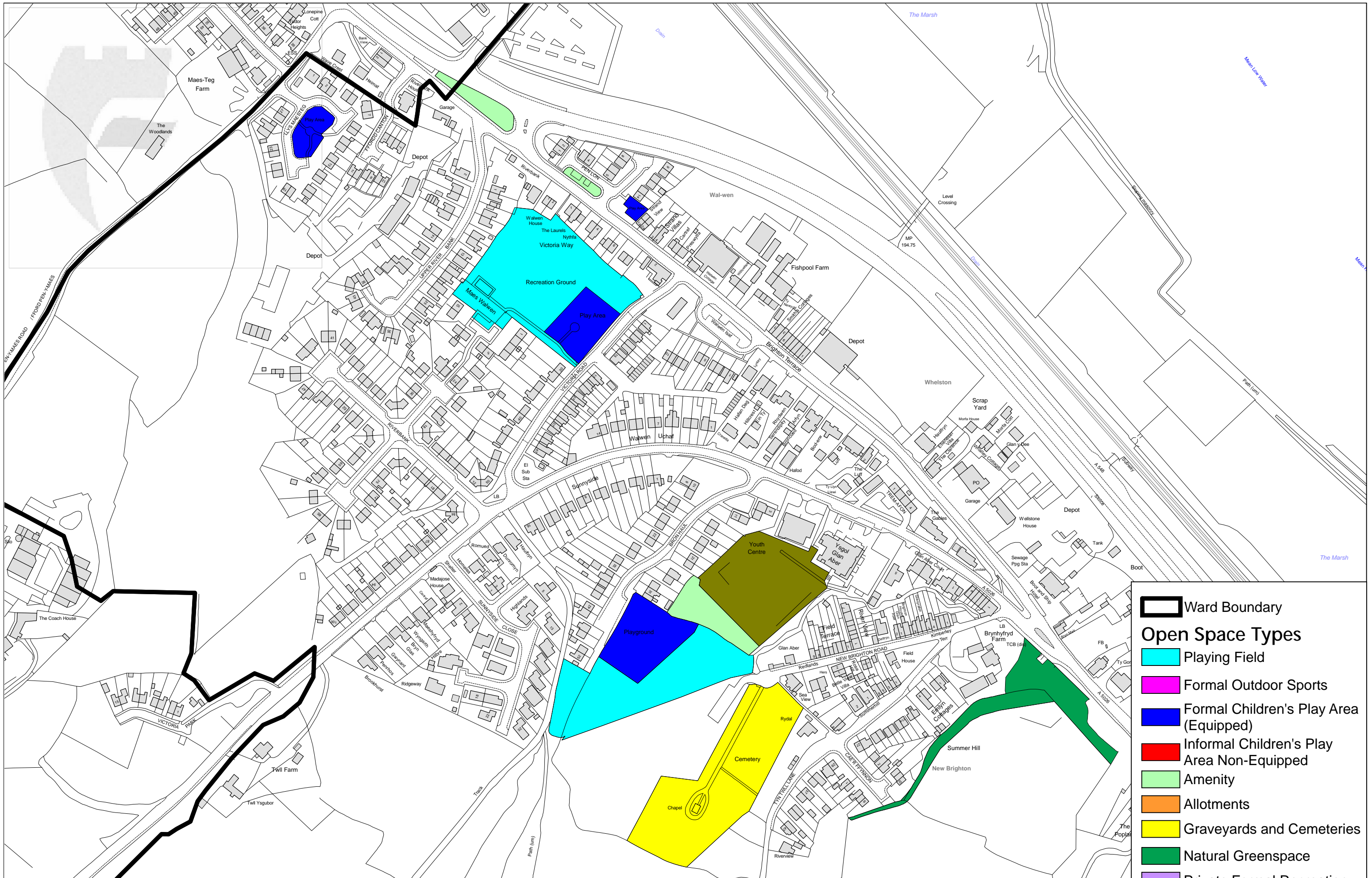
Planning, Environment & Economy,  
 Flintshire County Council,  
 County Hall, Mold,  
 Flintshire, CH7 6NF.  
 Chief Officer: Mr Andrew Farrow

Scale 1:5,250  
 OS Map SJ 22 74  
 Produced: 07/10/2020



**Bagillt**





-  Ward Boundary
- Open Space Types**
-  Playing Field
-  Formal Outdoor Sports
-  Formal Children's Play Area (Equipped)
-  Informal Children's Play Area Non-Equipped
-  Amenity
-  Allotments
-  Graveyards and Cemeteries
-  Natural Greenspace
-  Private Formal Recreation
-  School Playing Fields
-  School Formal Outdoor Sports



This map is reproduced from Ordnance Survey material with the permission of Ordnance Survey on behalf of the Controller of Her Majesty's Stationary Office. © Crown Copyright. Unauthorised reproduction infringes Crown Copyright and may lead to prosecution or civil proceedings. Licence number 100023386.

Planning, Environment & Economy,  
 Flintshire County Council,  
 County Hall, Mold,  
 Flintshire, CH7 6NF.  
 Chief Officer: Mr Andrew Farrow

Scale 1:2,750  
 OS Map SJ 20 76  
 Produced: 07/10/2020



## Walwen & Whelston (Bagillt)

## Broughton & Bretton

Area & Population Data		
Settlements	Ward Name	Population
Broughton & Bretton	Broughton North East	2,303
	Broughton South	4,119
		<b>6,422</b>

	1.2 hectares Playing Pitches	0.4 hectares of outdoor sports facilities	0.8 hectares of children's playing space (Equipped & non equipped)	2.4 TOTAL Requirement
<b>FIT Standards Requirement</b>	7.71	2.57	5.14	15.41
<b>Current Provision</b>	2.09	0.28	1.37	3.74
<b>Surplus or Deficit</b>	<b>-5.62</b>	<b>-2.29</b>	<b>-3.77</b>	<b>-11.67</b>

Playing Fields			
Ward	Ref	Name/Location	Size (ha)
Broughton North East		None	0.00
Broughton South	BRO01	Brookes Avenue Football Pitches (2)	2.09
<b>TOTAL</b>			<b>2.09</b>

Outdoor Sports Facilities			
Ward	Ref	Name/Location	Size (ha)
Broughton North East	BRO03	Main Road Bowling Green	0.17
Broughton South	BRO23	MUGA, Whitley Drive, Broughton	0.11
<b>TOTAL</b>			<b>0.28</b>

Children's Playing Space Equipped			
Ward	Ref	Name/Location	Size (ha)
Broughton North East		None	0.00
Broughton South	BRO04	Brookes Avenue Equipped Play Area	0.36
Broughton South	BRO21	Broughton Hall Equipped Childrens Play Area	0.07
Broughton South	BRO22	Beeby Way Play Area	0.48
Informal Childrens Free Space Non-Equipped			
Ward	Ref	Name/Location	Size (ha)
Broughton North East		None	0.00
Broughton South	BRO05	Broughton Hall Road Equipped Play Area	0.21
Broughton North East	BRO06	North of Bretton Unequipped Childrens Freespace	0.10
Broughton North East	BRO12	Ffordd Cledwin Unequipped Childrens Freespace	0.15
<b>TOTAL</b>			<b>1.37</b>



**Other Open Space - NOT INCLUDED IN CALCULATION**

<b>Allotments</b>			
Ward	Ref	Name/Location	Size (ha)
Broughton North East	BRO19	Main Road Allotments	0.97
<b>TOTAL</b>			<b>0.97</b>

**Other Open Space - NOT INCLUDED IN CALCULATION**

<b>Amenity Space</b>			
Ward	Ref	Name/Location	Size (ha)
Broughton North East	BRO08	Aughton Way Greenspace	0.04
Broughton North East	BRO14	Landsdown Road	0.18
Broughton North East	BRO15	Village Green at Bretton Road	0.04
Broughton North East	BRO17	Broughton Hall Road	0.79
Broughton North East	BRO20	Broughton Park Landscape Amenity Buffer	3.75
Broughton South	BRO09	Blackthorn Close	0.08
Broughton South	BRO13	Honeysuckle Close	0.13
Broughton South	BRO16	Woodfield Close	0.08
Broughton North East	Monaor1	Little Roodee Green	0.27
<b>TOTAL</b>			<b>5.35</b>

**Other Open Space - NOT INCLUDED IN CALCULATION**

<b>Graveyards &amp; Cemeteries</b>			
Ward	Ref	Name/Location	Size (ha)
Broughton North East	BRO13	Broughton Church	0.80
<b>TOTAL</b>			<b>0.80</b>

**Other Open Space - NOT INCLUDED IN CALCULATION**

<b>Natural Greenspace</b>			
Ward	Ref	Name/Location	Size (ha)
Broughton South	BRO10	Broughton Hall Road	2.11
Broughton North East	BRO11	Broughton Park Landscape Buffer Greenspace	6.09
<b>TOTAL</b>			<b>8.20</b>

**Other Open Space - NOT INCLUDED IN CALCULATION**

<b>Private Formal Recreation</b>			
Ward	Ref	Name/Location	Size (ha)
Broughton North East	BRO02	Chester Road Site (For employees and guests only)	4.13
<b>TOTAL</b>			<b>4.13</b>

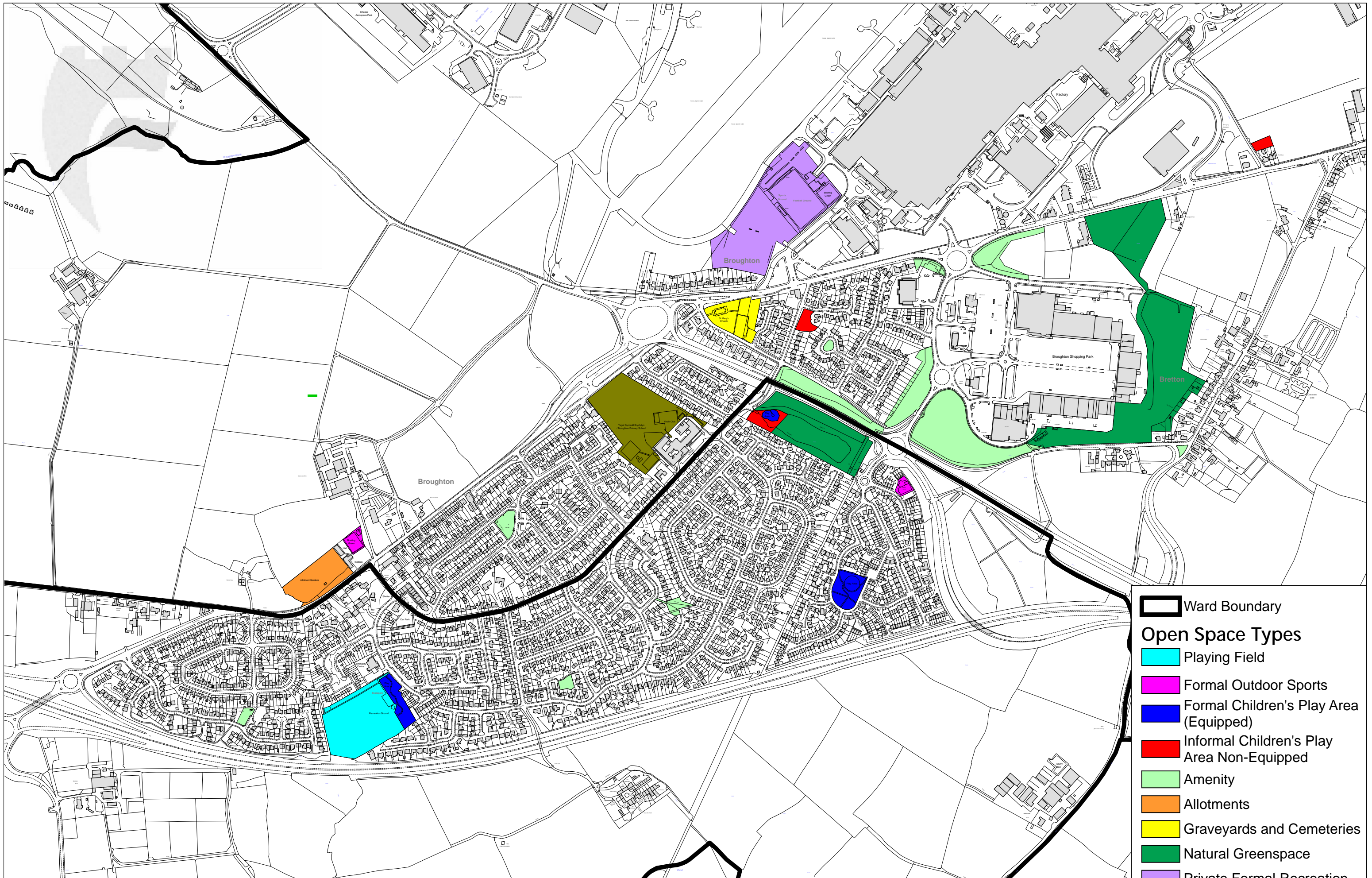
**Other Open Space - NOT INCLUDED IN CALCULATION**

<b>School Formal Recreation Facility</b>			
Ward	Ref	Name/Location	Size (ha)

		None	0.00
		<b>TOTAL</b>	<b>0.00</b>

**Other Open Space - NOT INCLUDED IN CALCULATION**

<b>School Playing Fields</b>			
<b>Ward</b>	<b>Ref</b>	<b>Name/Location</b>	<b>Size (ha)</b>
Broughton North East	BRO07	Broughton Schools Playing Fields	2.53
		<b>TOTAL All</b>	<b>2.53</b>



-  Ward Boundary
- Open Space Types**
-  Playing Field
-  Formal Outdoor Sports
-  Formal Children's Play Area (Equipped)
-  Informal Children's Play Area Non-Equipped
-  Amenity
-  Allotments
-  Graveyards and Cemeteries
-  Natural Greenspace
-  Private Formal Recreation
-  School Playing Fields
-  School Formal Outdoor Sports



This map is reproduced from Ordnance Survey material with the permission of Ordnance Survey on behalf of the Controller of Her Majesty's Stationary Office. © Crown Copyright. Unauthorised reproduction infringes Crown Copyright and may lead to prosecution or civil proceedings. Licence number 100023386.

Planning, Environment & Economy,  
 Flintshire County Council,  
 County Hall, Mold,  
 Flintshire, CH7 6NF.  
 Chief Officer: Mr Andrew Farrow

Scale 1:7,500  
 OS Map SJ 34 63  
 Produced: 07/10/2020



## Broughton & Bretton



## Brynford & Pentre Halkyn

Area & Population Data		
Settlements	Ward Name	Population
Brynford & Pentre Halkyn	Brynford	2,128

	1.2 hectares Playing Pitches	0.4 hectares of outdoor sports facilities	0.8 hectares of children's playing space (Equipped & non equipped)	2.4 TOTAL Requirement
<b>FIT Standards Requirement</b>	2.55	0.85	1.70	5.11
<b>Current Provision</b>	2.06	1.28	0.44	3.79
<b>Surplus or Deficit</b>	<b>-0.49</b>	<b>0.43</b>	<b>-1.26</b>	<b>-1.32</b>

Playing Fields			
Ward	Ref	Name/Location	Size (ha)
Brynford	BRY02	Brynford Football Pitch	1.01
Brynford	PH02	Pentre Halkyn Sports Pitch (Football)	1.06
<b>TOTAL</b>			<b>2.06</b>

Outdoor Sports Facilities			
Ward	Ref	Name/Location	Size (ha)
Brynford	PH01	Cae Helig Bowling Green	0.16
Brynford	PH02	Pentre Halkyn Sports Pitch (Football)	1.06
School Outdoor Sports Facilities Dual Use			
Brynford	BRY01	Brynford School Tennis Court	0.07
<b>TOTAL</b>			<b>1.28</b>

Children's Playing Space Equipped			
Ward	Ref	Name/Location	Size (ha)
Brynford	BRY03	Brynford Equipped Play Area	0.10
Brynford	PH03	Pentre Halkyn Equipped Play Area	0.35
<b>TOTAL</b>			<b>0.44</b>

### Other Open Space - NOT INCLUDED IN CALCULATION

Allotments			
Ward	Ref	Name/Location	Size (ha)
		None	0

**Other Open Space - NOT INCLUDED IN CALCULATION**

<b>Amenity Space</b>			
<b>Ward</b>	<b>Ref</b>	<b>Name/Location</b>	<b>Size (ha)</b>
Brynford	BRY07	Sarron Cottage Greenspace	0.26
Brynford	BRY08	St. Michael's Church Green	0.79
Brynford	CALC02	Cacoed Amenity Greenspace	0.04
Brynford	PH04	Allt Y Plas Greenspace	0.16
Brynford	PH05	Community Centre Greenspace	0.75
Brynford	PH06	Lon Y Fron Greenspace and Greenway	0.40
Brynford	PH07	Bryn y Gwynt Amenity Greenspace	0.05
Brynford	PH08	Bryn Awell Amenity Greenspace	0.05
Brynford	PH09	Bryn Emlyn Amenity Greenspace	0.10
		<b>TOTAL</b>	2.59

**Other Open Space - NOT INCLUDED IN CALCULATION**

<b>Graveyards &amp; Cemeteries</b>			
<b>Ward</b>	<b>Ref</b>	<b>Name/Location</b>	<b>Size (ha)</b>
Brynford	BRY09	Brynford Church	0.60
		<b>TOTAL</b>	0.60

**Other Open Space - NOT INCLUDED IN CALCULATION**

<b>Natural Greenspace</b>			
<b>Ward</b>	<b>Ref</b>	<b>Name/Location</b>	<b>Size (ha)</b>
Brynford	BRY10	Brynford Common	0.50
Brynford	CALC01	Calcoed Natural Greenspace	0.13
		<b>TOTAL</b>	0.63

**Other Open Space - NOT INCLUDED IN CALCULATION**

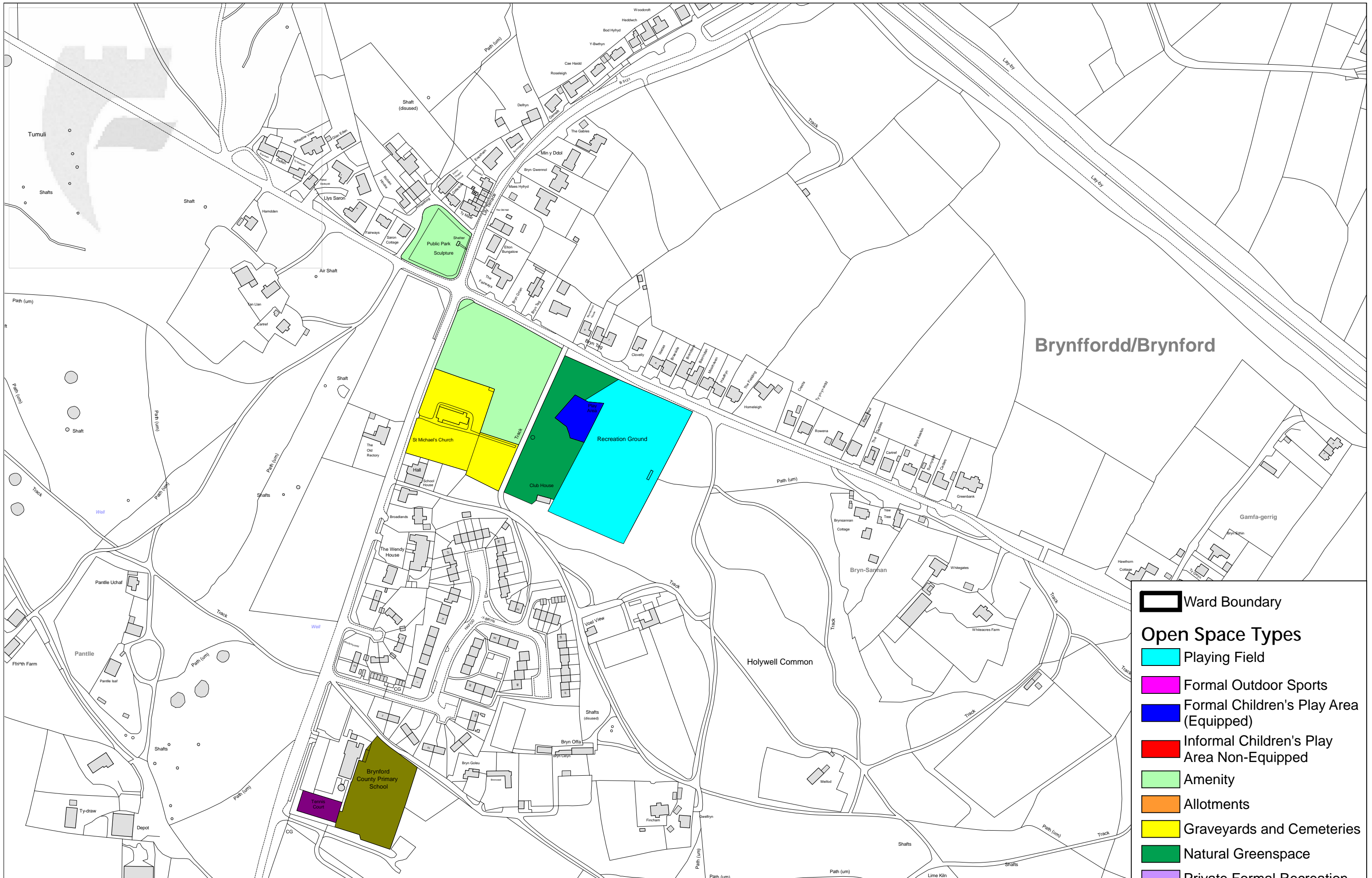
<b>Private Formal Recreation</b>			
<b>Ward</b>	<b>Ref</b>	<b>Name/Location</b>	<b>Size (ha)</b>
		None	0.00

**Other Open Space - NOT INCLUDED IN CALCULATION**

<b>School Formal Recreation Facility</b>			
<b>Ward</b>	<b>Ref</b>	<b>Name/Location</b>	<b>Size (ha)</b>
		None	0.00

**Other Open Space - NOT INCLUDED IN CALCULATION**

<b>School Playing Fields</b>			
<b>Ward</b>	<b>Ref</b>	<b>Name/Location</b>	<b>Size (ha)</b>
Brynford	BRY04	Brynford Primary School Playing Field	0.43
		<b>TOTAL</b>	0.43



Brynffordd/Brynford

-  Ward Boundary
- Open Space Types**
-  Playing Field
-  Formal Outdoor Sports
-  Formal Children's Play Area (Equipped)
-  Informal Children's Play Area Non-Equipped
-  Amenity
-  Allotments
-  Graveyards and Cemeteries
-  Natural Greenspace
-  Private Formal Recreation
-  School Playing Fields
-  School Formal Outdoor Sports



This map is reproduced from Ordnance Survey material with the permission of Ordnance Survey on behalf of the Controller of Her Majesty's Stationary Office. © Crown Copyright. Unauthorised reproduction infringes Crown Copyright and may lead to prosecution or civil proceedings. Licence number 100023386.

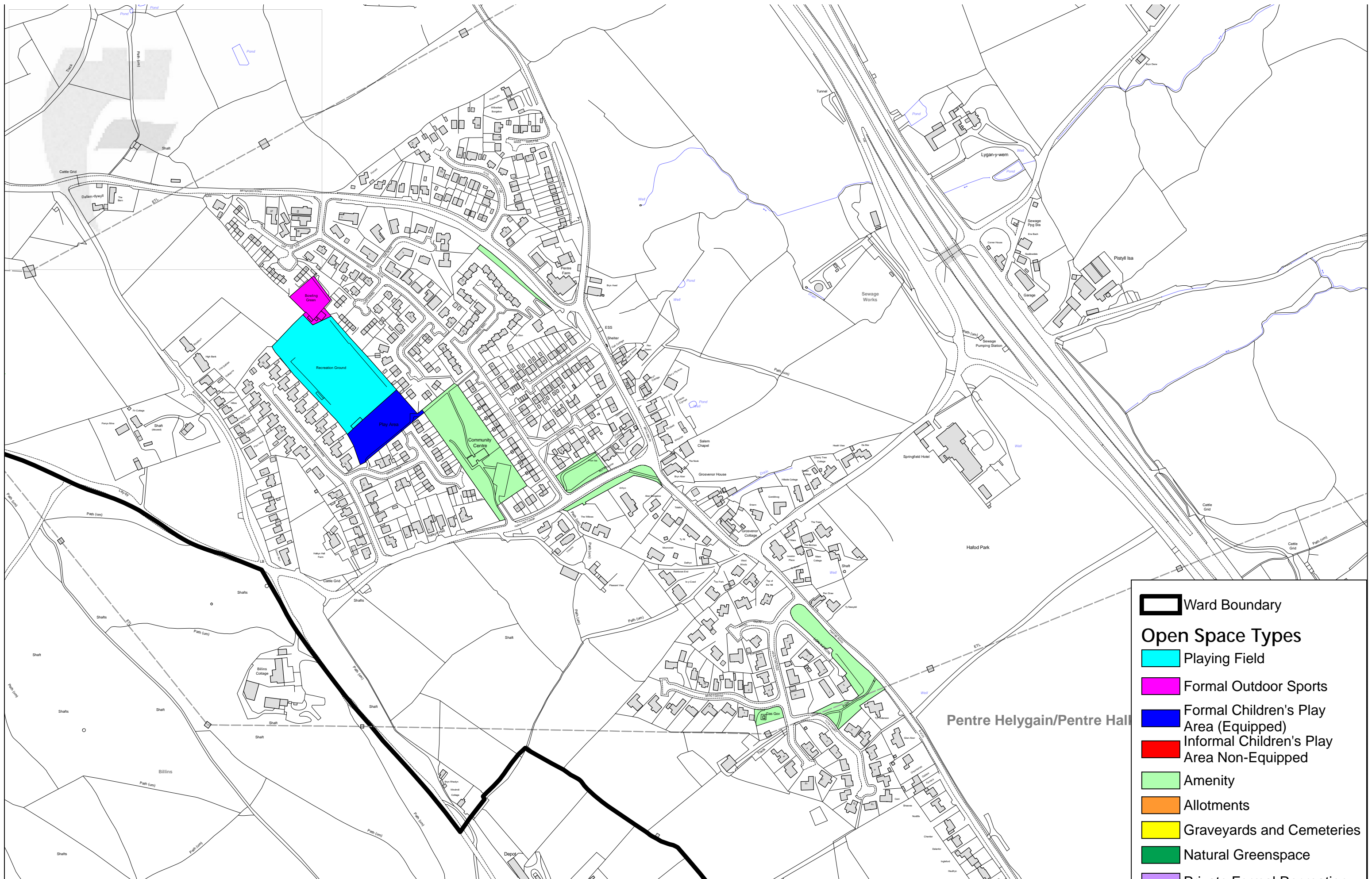
Planning, Environment & Economy,  
 Flintshire County Council,  
 County Hall, Mold,  
 Flintshire, CH7 6NF.  
 Chief Officer: Mr Andrew Farrow

Scale 1: 3,000  
 OS Map SJ 18 74  
 Produced: 07/10/2020



**Brynford**





- Ward Boundary
- Open Space Types**
- Playing Field
- Formal Outdoor Sports
- Formal Children's Play Area (Equipped)
- Informal Children's Play Area Non-Equipped
- Amenity
- Allotments
- Graveyards and Cemeteries
- Natural Greenspace
- Private Formal Recreation
- School Playing Fields
- School Formal Outdoor Sports

Pentre Helygain/Pentre Hall



This map is reproduced from Ordnance Survey material with the permission of Ordnance Survey on behalf of the Controller of Her Majesty's Stationary Office. © Crown Copyright. Unauthorised reproduction infringes Crown Copyright and may lead to prosecution or civil proceedings. Licence number 100023386.

Planning, Environment & Economy,  
 Flintshire County Council,  
 County Hall, Mold,  
 Flintshire, CH7 6NF.  
 Chief Officer: Mr Andrew Farrow

Scale 1:4,000  
 OS Map SJ 20 72  
 Produced: 07/10/2020



## Pentre Halkyn

## Caerwys

Area & Population Data		
Settlements	Ward Name	Population
Caerwys, Ysceifiog & Lixwm	Caerwys	2,510

	1.2 hectares Playing Pitches	0.4 hectares of outdoor sports facilities	0.8 hectares of children's playing space (Equipped & non equipped)	2.4 TOTAL Requirement
<b>FIT Standards Requirement</b>	3.01	1.00	2.01	6.02
<b>Current Provision</b>	0.45	0.27	0.34	1.06
<b>Surplus or Deficit</b>	<b>-2.56</b>	<b>-0.74</b>	<b>-1.67</b>	<b>-4.96</b>

Playing Fields			
Ward	Ref	Name/Location	Size (ha)
Caerwys	CWS04	Heol Y Capel Playing Field	0.45
		<b>TOTAL</b>	<b>0.45</b>

Outdoor Sports Facilities			
Ward	Ref	Name/Location	Size (ha)
Caerwys	CWS01	Caerwys Bowling Green (Heol Y Capel)	0.16
Caerwys	CWS02	Caerwys Tennis Courts (Heol Y Capel)	0.11
		<b>TOTAL</b>	<b>0.27</b>

Children's Playing Space			
Ward	Ref	Name/Location	Size (ha)
Caerwys	CWS03	Heol Y Capel Equipped Play Area	0.09
Caerwys	LX01	Ffordd Gledlom Equipped Play Area	0.18
Caerwys	YSC03	Opposite Foxes Inn Greenspace	0.08
		<b>TOTAL</b>	<b>0.34</b>

### Other Open Space - NOT INCLUDED IN CALCULATION

Allotments			
Ward	Ref	Name/Location	Size (ha)
		None	0
		<b>TOTAL</b>	<b>0.00</b>



**Other Open Space - NOT INCLUDED IN CALCULATION**

<b>Amenity Space</b>			
<b>Ward</b>	<b>Ref</b>	<b>Name/Location</b>	<b>Size (ha)</b>
Caerwys	CWS06	Ffordd Angharad	0.09
Caerwys	CWS07	Marion Greenspaces	0.33
Caerwys	CWS08	Penycefn Road Greenspace	0.55
Caerwys	CWS09	St. Michael's Church Greenspace	0.13
Caerwys	CWS11	Memorial Institute Greenspace	0.06
Caerwys	CWS12	North Street Amenity Greenspace	0.18
Caerwys	LX05	The Green Amenity Greenspace	0.07
Caerwys	LX06	Fford Walwen Amenity Greenspace	0.03
Caerwys	LX3	Bronant Greenspaces	0.11
Caerwys	AFW01	Old Railway Greenspace	0.06
		<b>TOTAL</b>	<b>1.59</b>

**Other Open Space - NOT INCLUDED IN CALCULATION**

<b>Graveyards &amp; Cemeteries</b>			
<b>Ward</b>	<b>Ref</b>	<b>Name/Location</b>	<b>Size (ha)</b>
Caerwys	CWS10	Caerwys Church	0.64
Caerwys	YSC04	Ysceifiog Church	0.49
Caerwys	LX07	Lixwm Graveyard	0.22
		<b>TOTAL</b>	<b>1.35</b>

**Other Open Space - NOT INCLUDED IN CALCULATION**

<b>Natural Greenspace</b>			
<b>Ward</b>	<b>Ref</b>	<b>Name/Location</b>	<b>Size (ha)</b>
Caerwys	CWS07	Marion Greenspaces	0.50
Caerwys	LX04	Ffordd Gledlom Greenspace	0.46
		<b>TOTAL</b>	<b>0.96</b>

**Other Open Space - NOT INCLUDED IN CALCULATION**

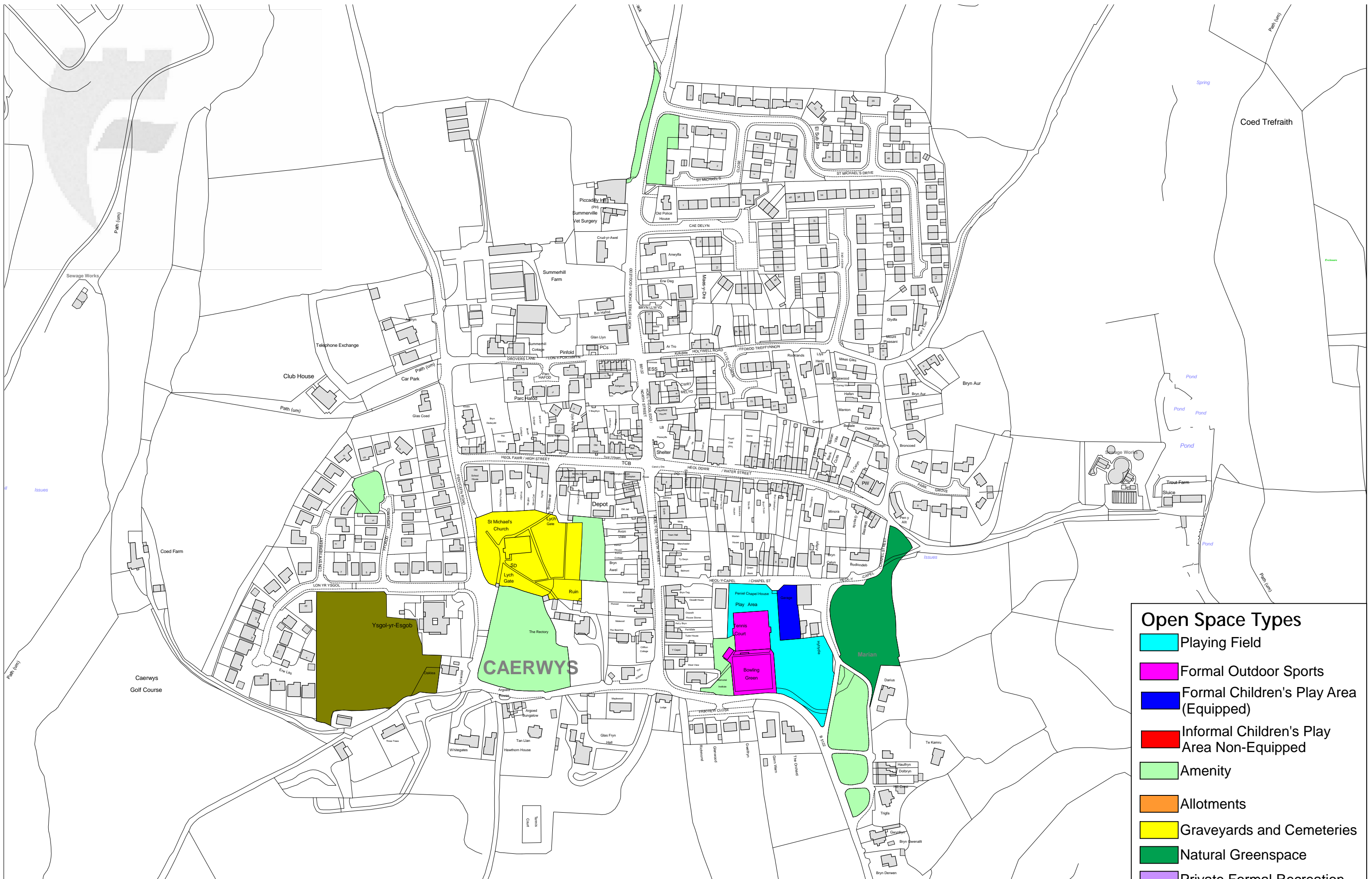
<b>Private Formal Recreation</b>			
<b>Ward</b>	<b>Ref</b>	<b>Name/Location</b>	<b>Size (ha)</b>
Caerwys	YSC01	Ysceifiog Football Pitch	1.21
		<b>TOTAL</b>	<b>1.21</b>

**Other Open Space - NOT INCLUDED IN CALCULATION**

<b>School Formal Recreation Facility</b>			
<b>Ward</b>	<b>Ref</b>	<b>Name/Location</b>	<b>Size (ha)</b>
		None	0.00
		<b>TOTAL</b>	<b>0.00</b>

**Other Open Space - NOT INCLUDED IN CALCULATION**

<b>School Playing Fields No Dual Use</b>			
<b>Ward</b>	<b>Ref</b>	<b>Name/Location</b>	<b>Size (ha)</b>
Caerwys	CWS05	Ysgol Yr Esgob Dual Use Playing Field	0.96
Caerwys	LX02	Lixwm County Primary School Field	0.38
		<b>TOTAL</b>	<b>1.33</b>



- ### Open Space Types
- Playing Field
  - Formal Outdoor Sports
  - Formal Children's Play Area (Equipped)
  - Informal Children's Play Area Non-Equipped
  - Amenity
  - Allotments
  - Graveyards and Cemeteries
  - Natural Greenspace
  - Private Formal Recreation
  - School Playing Fields
  - School Formal Outdoor Sports




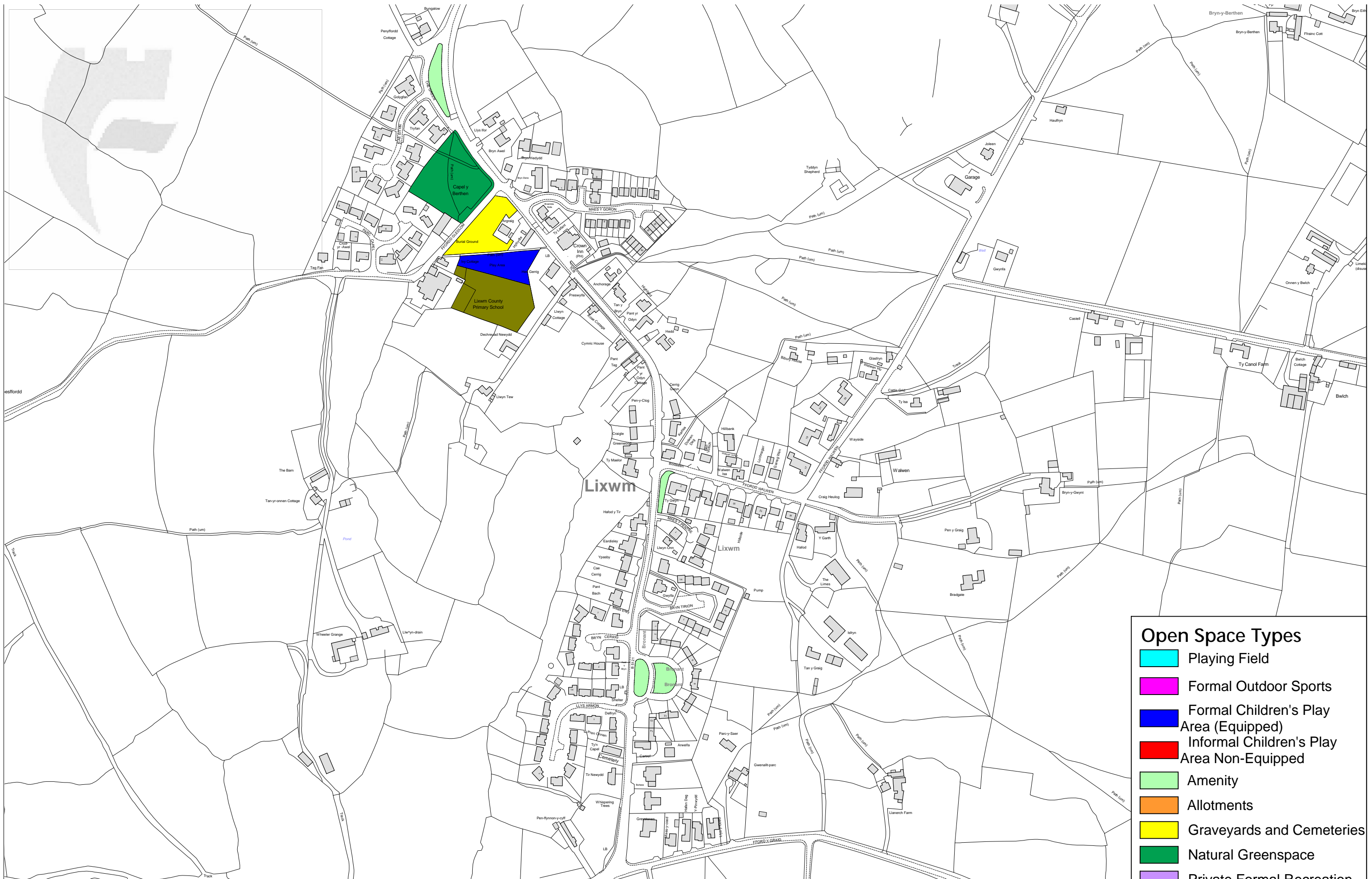
This map is reproduced from Ordnance Survey material with the permission of Ordnance Survey on behalf of the Controller of Her Majesty's Stationary Office. © Crown Copyright. Unauthorised reproduction infringes Crown Copyright and may lead to prosecution or civil proceedings. Licence number 100023386.

Planning, Environment & Economy,  
 Flintshire County Council,  
 County Hall, Mold,  
 Flintshire, CH7 6NF.  
 Chief Officer: Mr Andrew Farrow

Scale 1:3,000  
 OS Map SJ 12 72  
 Produced: 07/10/2020



**Caerwys**



**Lixwm**

### Open Space Types

- Playing Field
- Formal Outdoor Sports
- Formal Children's Play Area (Equipped)
- Informal Children's Play Area Non-Equipped
- Amenity
- Allotments
- Graveyards and Cemeteries
- Natural Greenspace
- Private Formal Recreation
- School Playing Fields
- School Formal Outdoor Sports





## Cilcain, Nannerch & Rhydymwyn

Area & Population Data		
Settlements	Ward Name	Population
Caerwys, Ysceifiog & Lixwm	Caerwys	2,510

	1.2 hectares Playing Pitches	0.4 hectares of outdoor sports facilities	0.8 hectares of children's playing space (Equipped & non equipped)	2.4 TOTAL Requirement
<b>FIT Standards Requirement</b>	2.14	0.71	1.43	4.29
<b>Current Provision</b>	2.81	0.65	0.78	4.23
<b>Surplus or Deficit</b>	<b>0.66</b>	<b>-0.07</b>	<b>-0.65</b>	<b>-0.06</b>

Playing Fields			
Ward	Ref	Name/Location	Size (ha)
Cilcain	CIL03	Cilcain Community Centre Playing Fields	0.39
Cilcain	RHY08	Rhydymwyn Playing Field (in two parts)	0.61
Cilcain	RHY08	Rhydymwyn Playing Field (in two parts)	0.44
Cilcain	RHY03	Rhydymwyn Football Pitch and Pavillion	1.37
		<b>TOTAL</b>	<b>2.81</b>

Outdoor Sports Facilities			
Ward	Ref	Name/Location	Size (ha)
Cilcain	CIL01	Cilcain Bowling Green	0.15
Cilcain	RHY02	Rhydymwyn Bowling Green and Pavillion	0.25
Cilcain	RHY04	Rhydymwyn Tennis Courts	0.07
Cilcain	NN01	Nannerch Bowling Green	0.17
		<b>TOTAL</b>	<b>0.65</b>

Children's Playing Space			
Ward	Ref	Name/Location	Size (ha)
Cilcain	CIL02	Cilcain Equipped Play Area	0.05
Cilcain	NN02	Bryn Celyn Equipped Play Area	0.30
Cilcain	NN03	Nannerch VPS Equipped MUGA (Dual Use)	0.06
Cilcain	RHY05	Llys Alun Equipped Play Area	0.12
Cilcain	RHY06	"Recreation Ground" Equipped Play Area	0.25
		<b>TOTAL</b>	<b>0.78</b>

**Other Open Space - NOT INCLUDED IN CALCULATION**

<b>Allotments</b>			
<b>Ward</b>	<b>Ref</b>	<b>Name/Location</b>	<b>Size (ha)</b>
Cilcain	CIL08	Flintshare Community Supported Agriculture Site	1.53
		<b>TOTAL</b>	<b>1.53</b>

**Other Open Space - NOT INCLUDED IN CALCULATION**

<b>Amenity Space</b>			
<b>Ward</b>	<b>Ref</b>	<b>Name/Location</b>	<b>Size (ha)</b>
Cilcain	CIL07		0.02
Cilcain	NN06	Village Road Amenity Greenspace	0.10
Cilcain	NN07	Bryn Celyn Amenity Greenspace	0.14
		<b>TOTAL</b>	<b>0.25</b>

**Other Open Space - NOT INCLUDED IN CALCULATION**

<b>Graveyards &amp; Cemeteries</b>			
<b>Ward</b>	<b>Ref</b>	<b>Name/Location</b>	<b>Size (ha)</b>
Cilcain	CIL05	Cilcain Church	0.29
Cilcain	CIL06	Cilcain Cemetery	0.29
Cilcain	NN05	Nannerch Church	0.23
Cilcain	RHY10	St John's Cemetery	0.50
		<b>TOTAL</b>	<b>1.31</b>

**Other Open Space - NOT INCLUDED IN CALCULATION**

<b>Natural Greenspace</b>			
<b>Ward</b>	<b>Ref</b>	<b>Name/Location</b>	<b>Size (ha)</b>
Cilcain	CIL07	Ysgol y Foel Nature Area	0.13
		<b>TOTAL</b>	<b>0.13</b>

**Other Open Space - NOT INCLUDED IN CALCULATION**

<b>Private Formal Recreation</b>			
<b>Ward</b>	<b>Ref</b>	<b>Name/Location</b>	<b>Size (ha)</b>
		None	

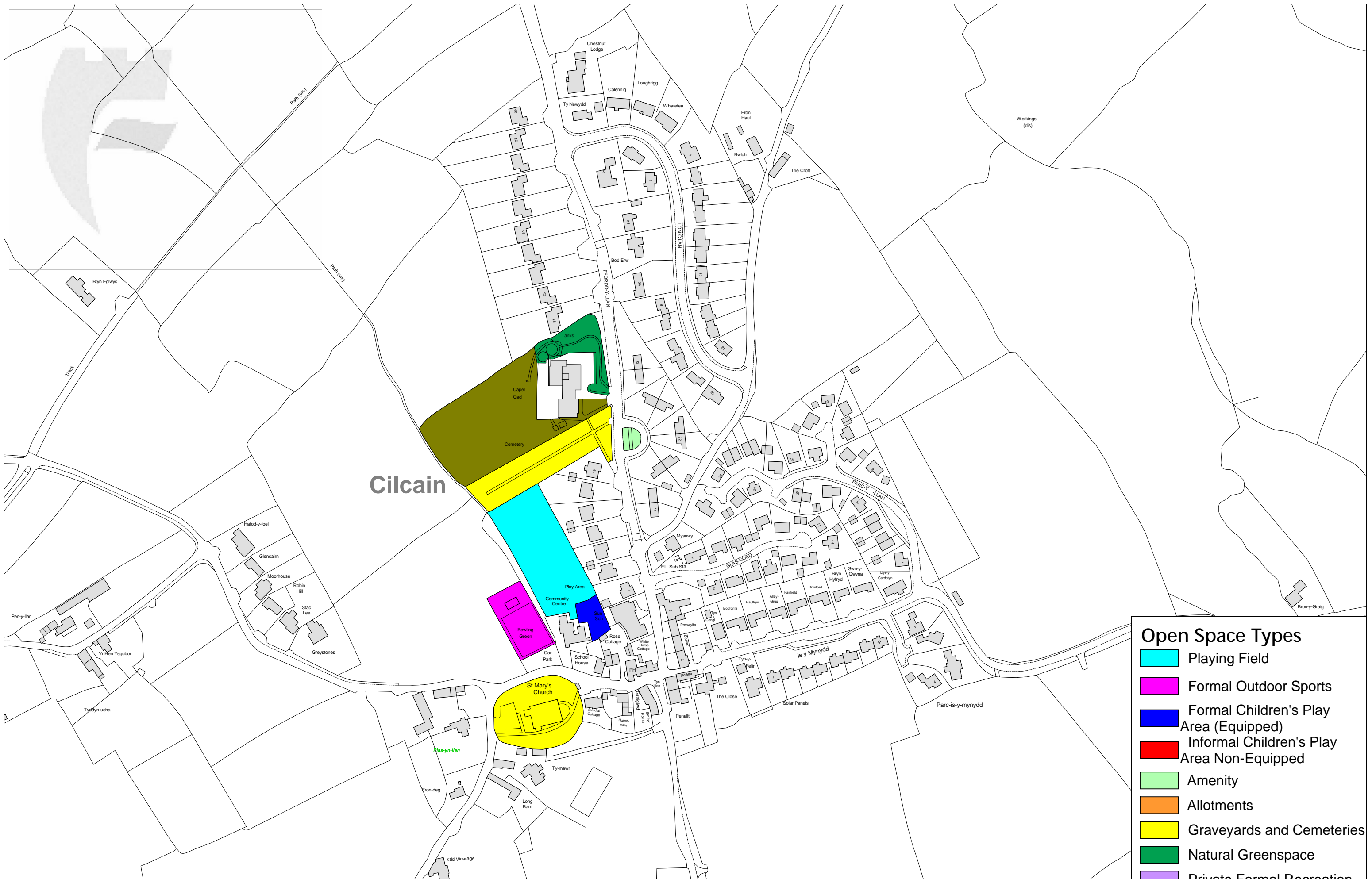
**Other Open Space - NOT INCLUDED IN CALCULATION**

<b>School Formal Recreation Facility</b>			
<b>Ward</b>	<b>Ref</b>	<b>Name/Location</b>	<b>Size (ha)</b>
		None	

**Other Open Space - NOT INCLUDED IN CALCULATION**

<b>School Playing Fields No Dual Use</b>			
<b>Ward</b>	<b>Ref</b>	<b>Name/Location</b>	<b>Size (ha)</b>
Cilcain	CIL04	Ysgol Y Foel Playing Field	0.58
Cilcain	NN04	Nannerch Voluntary Primary School PF	0.59
		<b>TOTAL</b>	1.16





- ### Open Space Types
- Playing Field
  - Formal Outdoor Sports
  - Formal Children's Play Area (Equipped)
  - Informal Children's Play Area Non-Equipped
  - Amenity
  - Allotments
  - Graveyards and Cemeteries
  - Natural Greenspace
  - Private Formal Recreation
  - School Playing Fields
  - School Formal Outdoor Sports




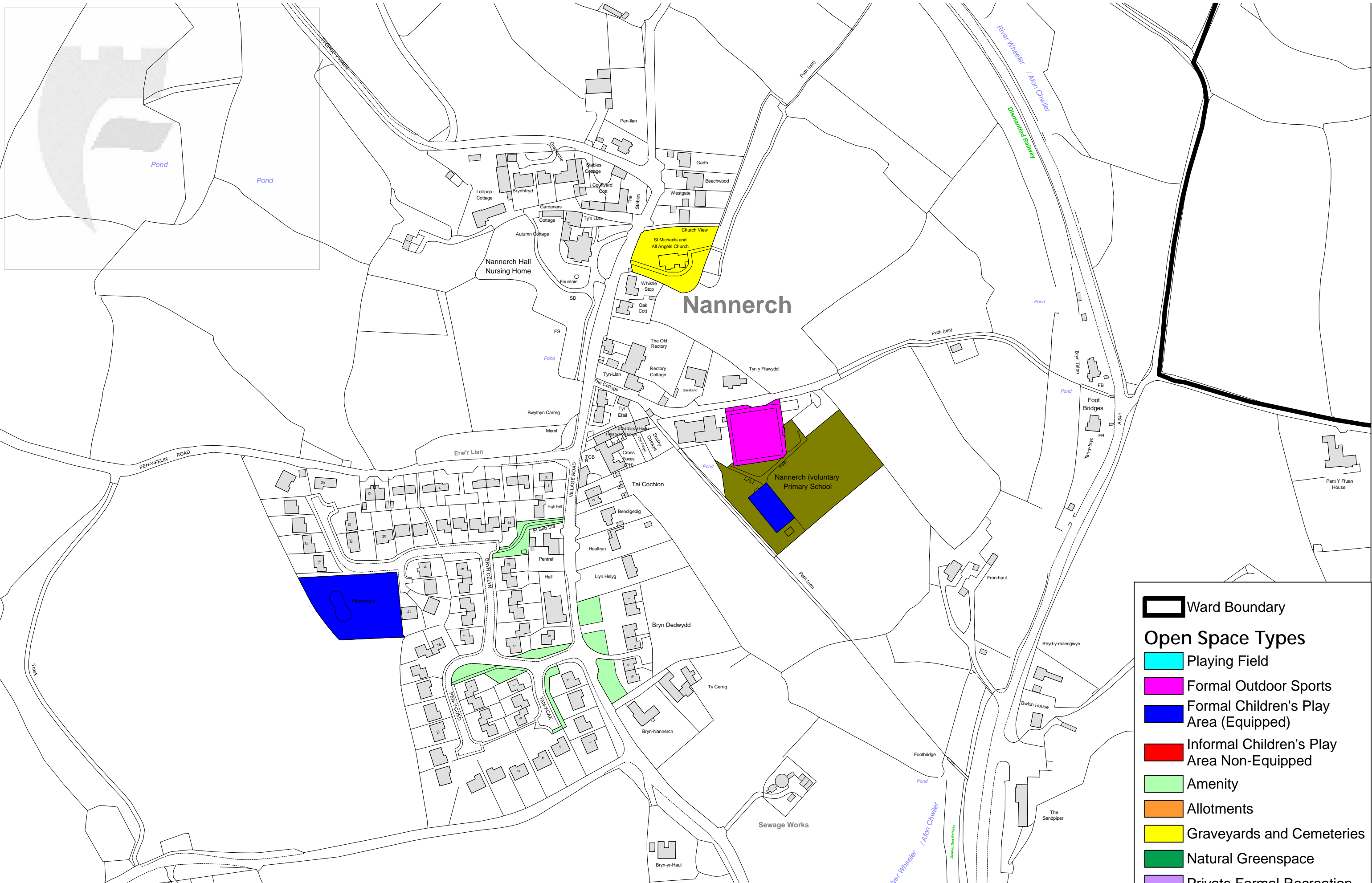
This map is reproduced from Ordnance Survey material with the permission of Ordnance Survey on behalf of the Controller of Her Majesty's Stationary Office. © Crown Copyright. Unauthorised reproduction infringes Crown Copyright and may lead to prosecution or civil proceedings. Licence number 100023386.

Planning, Environment & Economy,  
 Flintshire County Council,  
 County Hall, Mold,  
 Flintshire, CH7 6NF.  
 Chief Officer: Mr Andrew Farrow

Scale 1:2,500  
 OS Map SJ 17 65  
 Produced: 07/10/2020



**Cilcain**



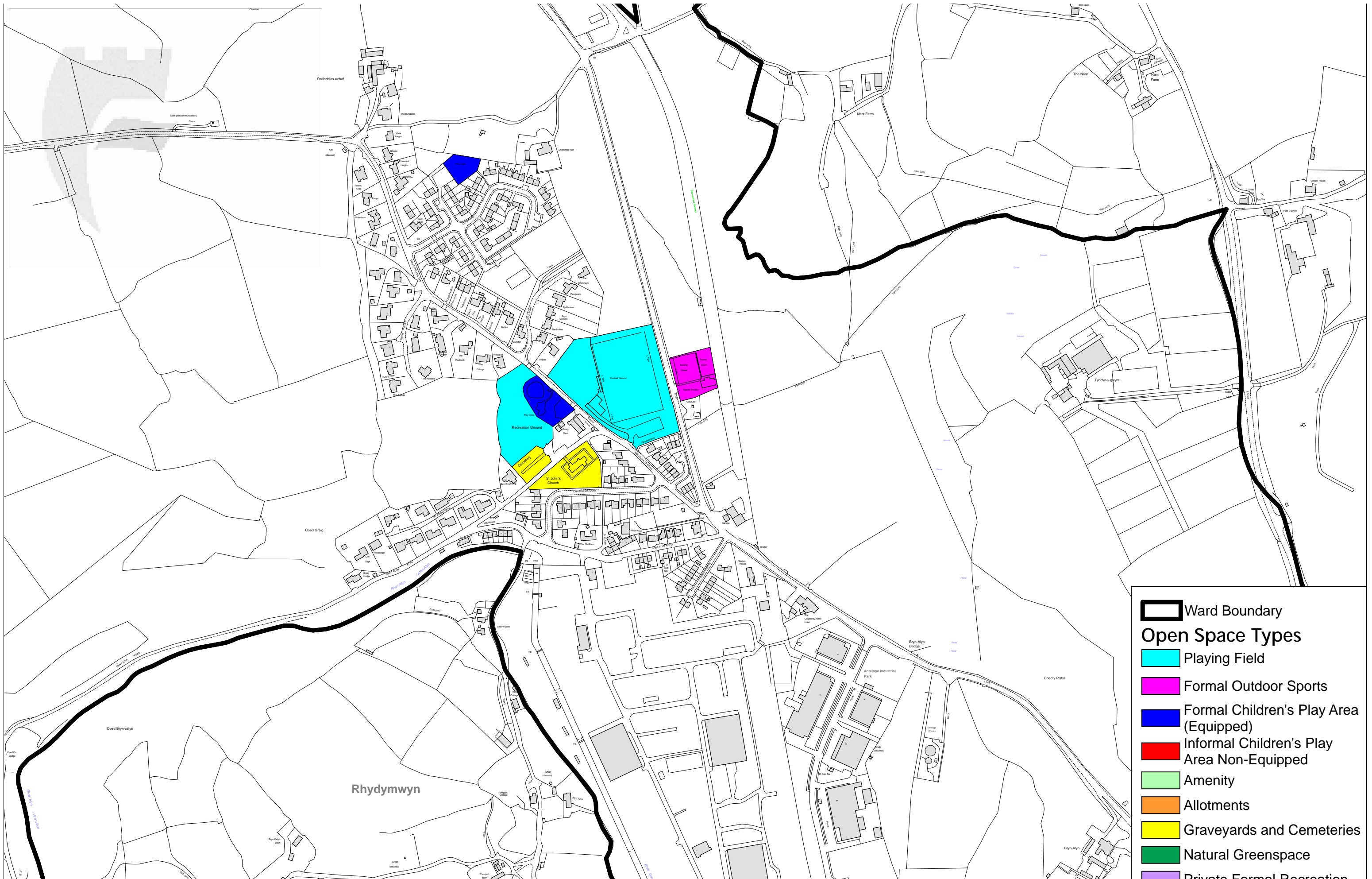
# Nannerch

**Ward Boundary**

**Open Space Types**

- Playing Field
- Formal Outdoor Sports
- Formal Children's Play Area (Equipped)
- Informal Children's Play Area Non-Equipped
- Amenity
- Allotments
- Graveyards and Cemeteries
- Natural Greenspace
- Private Formal Recreation
- School Playing Fields
- School Formal Outdoor Sports





**Ward Boundary**

**Open Space Types**

- Playing Field
- Formal Outdoor Sports
- Formal Children's Play Area (Equipped)
- Informal Children's Play Area Non-Equipped
- Amenity
- Allotments
- Graveyards and Cemeteries
- Natural Greenspace
- Private Formal Recreation
- School Playing Fields
- School Formal Outdoor Sports

## Connah's Quay

Area & Population Data		
Settlements	Ward Name	Population
Connah's Quay	Connah's Quay Central	3,337
	Connah's Quay Golftyn	5,366
	Connah's Quay South	5,809
	Connah's Quay Wepre	2,322
		<b>16,834</b>

	1.2 hectares Playing Pitches	0.4 hectares of outdoor sports facilities	0.8 hectares of children's playing space (Equipped & non equipped)	2.4 TOTAL Requirement
<b>FIT Standards Requirement</b>	20.20	6.73	13.47	40.40
<b>Current Provision</b>	28.25	3.83	3.35	35.43
<b>Surplus or Deficit</b>	<b>8.05</b>	<b>-2.90</b>	<b>-10.12</b>	<b>-4.97</b>

Playing Fields			
Ward	Ref	Name/Location	Size (ha)
Connah's Quay Central	CQ24	Princes Tip Playing Field	4.79
Connah's Quay Central	CQ01	Central Park Sports Pitches	5.09
Connah's Quay Central	CQ74	Central Park Playing Field	3.16
Connah's Quay Central	CQ02	Dock Road CQ Nomads Football Pitch and Facilities	4.15
Connah's Quay Golftyn	CQ23	Hillside Avenue Playing Field	1.82
Connah's Quay Golftyn	CQ25	River View Playing Field	0.36
Connah's Quay Golftyn	CQ64	Highmere Playing Field	0.19
Connah's Quay South	CQ21	Broad oak Playing Field	1.02
Connah's Quay South	CQ69	LLwyni Drive Playing Field	0.69
Connah's Quay South	CQ04	Wepre Park Football Pitches	5.53
Connah's Quay Wepre	CQ22	Fron Road Playing Field	1.44
		<b>TOTAL</b>	<b>28.25</b>

Outdoor Sports Facilities			
Ward	Ref	Name/Location	Size (ha)
Connah's Quay Central	CQ05	Bowling Green (High Street/Festival Gardens)	0.27
Connah's Quay Golftyn	CQ03	Deeside College Sports Pitch (In Dual Use)	3.56
		<b>TOTAL</b>	<b>3.83</b>

<b>Children's Playing Space Equipped</b>			
<b>Ward</b>	<b>Ref</b>	<b>Name/Location</b>	<b>Size (ha)</b>
Connah's Quay Central	CQ07	Central Park RN Club Equipped Play Area	0.25
Connah's Quay Central	CQ08	Dock Road Equipped Play Area	0.18
Connah's Quay Central	CQ13	Leighton Court Equipped Childrens Play Area	0.02
Connah's Quay Central	CQ15	Maude Street Equipped Play Area and Play Courts	0.20
Connah's Quay Central	CQ17	Primrose Street Equipped Play Area	0.06
Connah's Quay Golftyn	CQ12	Lansdown Road Equipped Play Area	0.04
Connah's Quay Golftyn	CQ18	River View Equipped Play Area	0.17
Connah's Quay Golftyn	CQ20	York Road Equipped Play Area	0.18
Connah's Quay South	CQ06	Broadoak Equipped Play Area	0.11
Connah's Quay South	CQ14	Llwyni Drive Children's Play Area (Equipped)	0.36
Connah's Quay South	CQ16	Normanby Drive Equipped Play Area	0.64
Connah's Quay South	CQ19	Wepre Equipped Childrens Play Area	0.50
Connah's Quay South	CQ84	Hillsdown Drive Play Area	0.30
Connah's Quay Wepre	CQ09	Fron Road Equipped Play Area	0.09
<b>Informal Childrens Free Space Non-Equipped</b>			
<b>Ward</b>	<b>Ref</b>	<b>Name/Location</b>	<b>Size (ha)</b>
Connah's Quay South	CQ66	Cheriton Close Play Area	0.11
Connah's Quay South	CQ67	Castle Park Avenue Unequipped Play Area	0.14
		<b>TOTAL</b>	<b>3.35</b>

**Other Open Space - NOT INCLUDED IN CALCULATION**

<b>Allotments</b>			
<b>Ward</b>	<b>Ref</b>	<b>Name/Location</b>	<b>Size (ha)</b>
Connah's Quay Wepre	CQ53	Mill Lane Allotments	1.24
		<b>TOTAL</b>	<b>1.24</b>

**Other Open Space - NOT INCLUDED IN CALCULATION**

<b>Amenity Space</b>			
<b>Ward</b>	<b>Ref</b>	<b>Name/Location</b>	<b>Size (ha)</b>
Connah's Quay Central	CQ36	Central Park Greenway and Cycleway	0.31
Connah's Quay Central	CQ38	Dock Road Ornamental Garden	0.07
Connah's Quay Central	CQ39	Englefield Avenue Amenity Greens	0.11
Connah's Quay Central	CQ47	High Street, Highway Verges and Amenity Greens	0.37
Connah's Quay Central	CQ49	Howard Street Highway Verges	0.30
Connah's Quay Central	CQ50	Isabella Court Greenspace	0.05
Connah's Quay Central	CQ75	Maude Street Amenity Greenspace	0.06
Connah's Quay Central	CQ79	Cambrian Close Amenity Greenspace	0.12
Connah's Quay Golftyn	CQ10	Golftyn Lane (Lon Celyn)	0.13
Connah's Quay Golftyn	CQ37	Clifton Park Avenue Highway Verges	0.03

Connah's Quay Golftyn	CQ43	Golftyn Drive Highway Verges	0.07
Connah's Quay Golftyn	CQ44	Golftyn Lane and Related Areas Greenspaces	2.15
Connah's Quay Golftyn	CQ45	Highvale Greenway and Amenity Spaces	0.29
Connah's Quay Golftyn	CQ46	High Street, Festival Gardens	1.48
Connah's Quay Golftyn	CQ59	York Road Highway Verges	0.05
Connah's Quay Golftyn	CQ60	Golftyn/York Road Amenity Greenspace	0.04
Connah's Quay Golftyn	CQ61	Tecwyn Drive Amenity Greenspace	0.08
Connah's Quay Golftyn	CQ62	Viking Way Amenity Greenspace	0.15
Connah's Quay Golftyn	CQ63	Highmere Drive Amenity Greenspace	0.07
Connah's Quay Golftyn	CQ70	York Road Amenity Greenspace	0.10
Connah's Quay Golftyn	CQ72	Baarmouth Close Amenity Greenspace	0.64
Connah's Quay South	CQ34	Caldas Close Amenity Vergespace	0.05
Connah's Quay South	CQ35	Castle Park Avenue Amenity Green and Greenway	0.08
Connah's Quay South	CQ42	Granby Court	0.39
Connah's Quay South	CQ48	Hollowbrook Drive	0.17
Connah's Quay South	CQ52	Llwyni Drive Highway Verges	0.22
Connah's Quay South	CQ54	Mountain View Close Greenspace	0.04
Connah's Quay South	CQ55	Mold Road Greenspace (Highway Verges)	2.58
Connah's Quay South	CQ57	Talgarreg Avenue	0.55
Connah's Quay South	CQ58	Uplands Avenue Amenity Space/Vergespace	0.09
Connah's Quay South	CQ65	Ffordd Cae Llwyn Amenity Greenspace	0.14
Connah's Quay South	CQ68	Wepre Lane Verge	0.08
Connah's Quay South	CQ73	Broadway Amenity Greenspace	0.22
Connah's Quay Wepre	CQ32	Alwen Drive Green	0.41
Connah's Quay Wepre	CQ76	High Street Amenity	0.11
Connah's Quay Wepre	CQ80	Fron Road Amenity	0.55
		<b>TOTAL</b>	<b>12.36</b>

#### Other Open Space - NOT INCLUDED IN CALCULATION

<b>Graveyards &amp; Cemeteries</b>			
Ward	Ref	Name/Location	Size (ha)
Connah's Quay Golftyn	CQ71	Golftyn Cemetery	2.10
		<b>TOTAL</b>	<b>2.10</b>

#### Other Open Space - NOT INCLUDED IN CALCULATION

<b>Natural Greenspace</b>			
Ward	Ref	Name/Location	Size (ha)
Connah's Quay Central	CQ40	Fairfield Hall Greenspace	0.25
Connah's Quay Golftyn	CQ41	Ffordd Llanarth	2.86
Connah's Quay South	CQ33	Broadoak Wood Nature Reserve and assoc.	20.42
Connah's Quay South	CQ56	Northop Close Greenspace (Scrub and trees)	0.11

Connah's Quay South	CQ83	Wepre Country Park	65.54
Connah's Quay South	CQ85	Wepre Lane Emerging Woodland, Connah's Quay	2.89
Connah's Quay Wepre	CQ87	Wepre Brook, Connah's Quay	0.56
		<b>TOTAL</b>	<b>92.63</b>

**Other Open Space - NOT INCLUDED IN CALCULATION**

Private Formal Recreation			
Ward	Ref	Name/Location	Size (ha)
		None	0.00

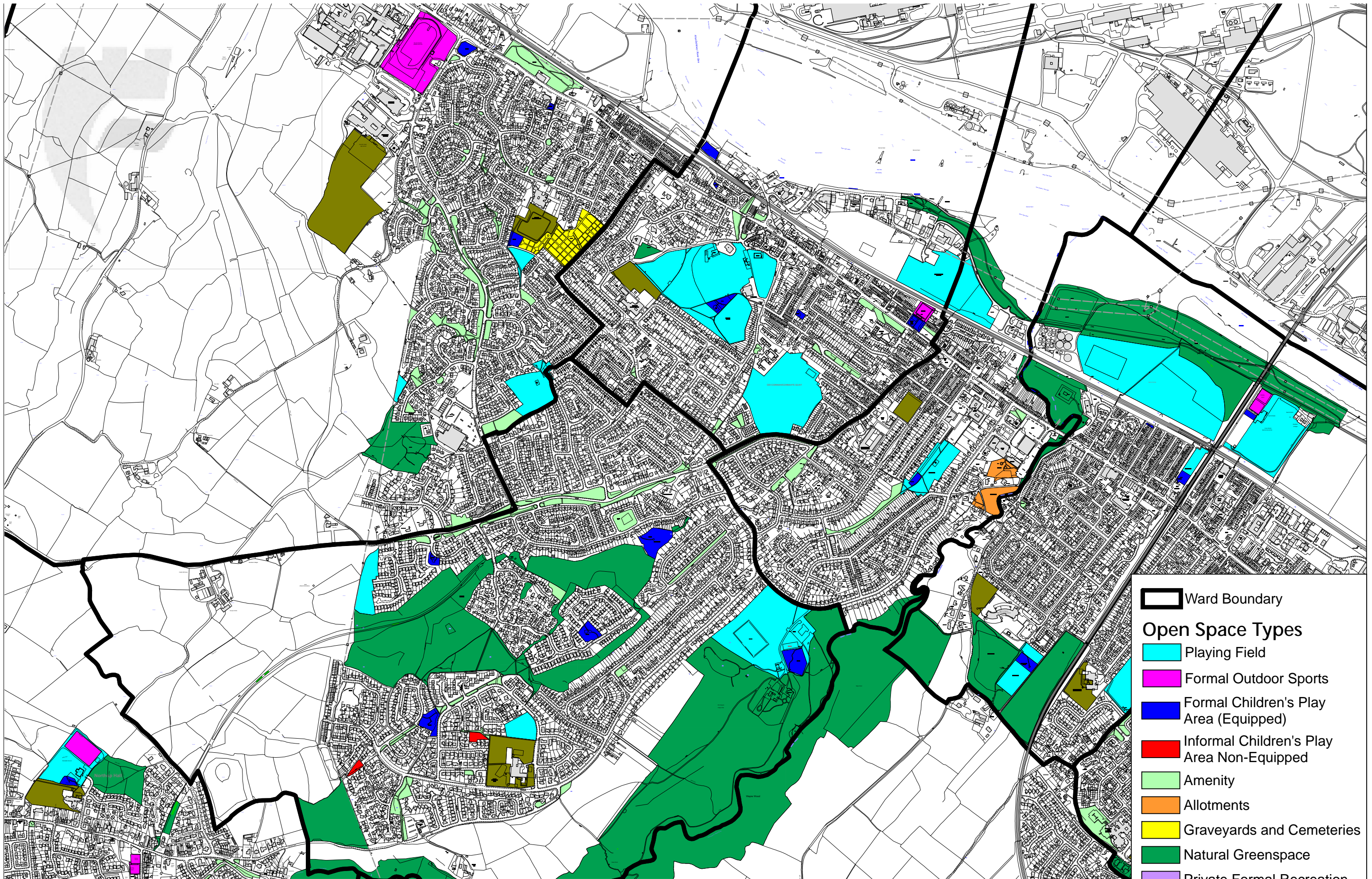
**Other Open Space - NOT INCLUDED IN CALCULATION**

School Formal Recreation Facility No Dual Use			
Ward	Ref	Name/Location	Size (ha)
		None	0.00

**Other Open Space - NOT INCLUDED IN CALCULATION**

School Playing Fields No Dual Use			
Ward	Ref	Name/Location	Size (ha)
Connah's Quay Central	CQ26	Bryn Deva School Playing Field	0.87
Connah's Quay Golftyn	CQ28	Connah's Quay High School Playing Fields	5.50
Connah's Quay Golftyn	CQ30	Golftyn Primary School Playing Field	1.12
Connah's Quay South	CQ31	Wepre Lane CP	1.97
Connah's Quay Wepre	CQ29	Ysgol Cae'r Nant School Playing Field	0.50
		<b>TOTAL</b>	<b>10.24</b>





- Ward Boundary
- Open Space Types**
- Playing Field
- Formal Outdoor Sports
- Formal Children's Play Area (Equipped)
- Informal Children's Play Area Non-Equipped
- Amenity
- Allotments
- Graveyards and Cemeteries
- Natural Greenspace
- Private Formal Recreation
- School Playing Fields
- School Formal Outdoor Sports



This map is reproduced from Ordnance Survey material with the permission of Ordnance Survey on behalf of the Controller of Her Majesty's Stationery Office. © Crown Copyright. Unauthorised reproduction infringes Crown Copyright and may lead to prosecution or civil proceedings. Licence number 100023386.

Planning, Environment & Economy,  
 Flintshire County Council,  
 County Hall, Mold,  
 Flintshire, CH7 6NF.  
 Chief Officer: Mr Andrew Farrow

Scale 1:11,000  
 OS Map SJ 29 69  
 Produced: 07/10/2020



## Connah's Quay



## Ewloe, Hawarden & Mancot

Area & Population Data		
Settlements	Ward Name	Population
Ewloe, Hawarden & Mancot	Ewloe	5,452
	Hawarden	2,069
	Mancot	3,447
		<b>10,968</b>

	1.2 hectares Playing Pitches	0.4 hectares of outdoor sports facilities	0.8 hectares of children's playing space (Equipped & non equipped)	2.4 TOTAL Requirement
<b>FIT Standards Requirement</b>	13.16	4.39	8.77	26.32
<b>Current Provision</b>	13.10	1.39	2.63	17.12
<b>Surplus or Deficit</b>	<b>-0.07</b>	<b>-2.99</b>	<b>-6.15</b>	<b>-9.20</b>

Playing Fields			
Ward	Ref	Name/Location	Size (ha)
Aston	EWL09	Yowley Road Playing Field	0.21
Ewloe	EWL12	Maple Crescent Amenity Green	0.17
Ewloe	EWL25	St David's Park Playing Field	1.16
Hawarden	HAW03	Gladstone Football Pitches (4)	3.99
Hawarden	HAW04	Hawarden Cricket Ground	1.19
Mancot	MAN04	Mancot Lane Playing Field	0.92
School Playing Fields Dual Use			
Ewloe	HAW13	Hawarden High School Playing Field	2.37
Hawarden	EWL31	Hawarden High School Playing Field	2.56
Mancot	MAN03	Sandycroft School Playing Fields	0.54
<b>TOTAL</b>			<b>13.10</b>

Outdoor Sports Facilities			
Ward	Ref	Name/Location	Size (ha)
Hawarden	HAW01	Gladstone Bowling Green	0.21
Hawarden	HAW02	Gladstone Tennis Courts	0.22
Mancot	MAN01	Mancot Lane Bowling Green	0.32
School Outdoor Sports Facilities Dual Use			
Ewloe	EWL01	Hawarden High School All Weather Pitch	0.63
<b>TOTAL</b>			<b>1.39</b>

Children's Playing Space Equipped			
Ward	Ref	Name/Location	Size (ha)
Aston	EWL09	Yowley Road Playing Field	0.19

Ewloe	EWL03	Circular Drive Equipped Play Area	0.12
Ewloe	EWL04	Level Road Equipped Play Area	0.02
Ewloe	EWL05	Sheridan Avenue Equipped Play Area	0.68
Ewloe	EWL06	Spenser Close Equipped Play Area	0.09
Ewloe	EWL07	St. Davids Park Equipped Play Area	0.36
Ewloe	EWL32	Maes Pinwybb Play Area	0.17
Ewloe	EWL33	Llys Suren Play Area	0.05
Hawarden	HAW05	Gladstone Equipped Play Area	0.14
Hawarden	HAW06	Truemans Hill Equipped Play Area	0.15
Hawarden	HAW18	Overlea Drive Play Area	0.09
Mancot	MAN02	Mancot Lane Equipped Play Area	0.09
Mancot	QF06	Dyfed Drive Equipped Play Area	0.05
<b>Informal Children's Free Space Non-Equipped</b>			
<b>Ward</b>	<b>Ref</b>	<b>Name/Location</b>	<b>Size (ha)</b>
Aston	EWL02	Carlins Avenue Informal Play Area (unequipped)	0.38
Mancot	MAN09	Crofters Way Unequipped Childrens Freespace	0.05
		<b>TOTAL</b>	<b>2.63</b>

#### Other Open Space - NOT INCLUDED IN CALCULATION

<b>Amenity Space</b>			
<b>Ward</b>	<b>Ref</b>	<b>Name/Location</b>	<b>Size (ha)</b>
Ewloe	EWL12	Maple Crescent Amenity Green	0.15
Ewloe	EWL14	Chester Road Pond	1.05
Ewloe	EWL15	Green Meadows Amenity Greenspace (Flowerbeds)	0.05
Ewloe	EWL16	Level Road Greenspaces	1.94
Ewloe	EWL18	Old Mold Road Greenspaces (highway landscaping)	0.35
Ewloe	EWL19	Opposite Village Green	0.14
Ewloe	EWL20	Parkland nr St. Davids Park	2.35
Ewloe	EWL22	Village Green	0.29
Ewloe	EWL23	West of Longfellow Avenue	1.31
Ewloe	EWL24	Wood Lane Greenspace	0.52
Ewloe	EWL25	Mold Road Highway Verges	0.17
Ewloe	EWL27	The Highway Grassed Verges	0.08
Ewloe	EWL30	Wood Lane Amenity Greenspace	0.05
Hawarden	HAW09	Overlea Drive Greenspace	0.07
Hawarden	HAW11	Truemans Hill	0.65
Hawarden	HAW16	The Wigdale	0.03
Mancot	HAW08	Hawarden Primary School Greenspace	0.36
Mancot	MAN05	Hawarden Way Greenspace	0.06
Mancot	MAN06	Leaches Lane Greenspaces	0.38
Mancot	MAN08	Mancot Way Greenspace	0.03
		<b>TOTAL</b>	<b>10.01</b>

**Other Open Space - NOT INCLUDED IN CALCULATION**

<b>Graveyards &amp; Cemeteries</b>			
Ward	Ref	Name/Location	Size (ha)
Ewloe		None	0.00
Hawarden	HAW12	Hawarden Church & Cemetery	5.20
<b>TOTAL</b>			5.20

**Other Open Space - NOT INCLUDED IN CALCULATION**

<b>Natural Greenspace</b>			
Ward	Ref	Name/Location	Size (ha)
Ewloe	EWL21	South of Bronte Grove Greenspace	1.18
Ewloe	EWL26	Ewloe Interchange Highway Landscaping	0.78
Ewloe	EWL34	St. Davids Park Treeline, Ewloe	0.23
Ewloe	HAW14	Hawarden Highschool Nature Area 'The Dell'	1.04
Ewloe	NC/BIO	Parkland & Water Bodies Natural Greenspace	3.25
Hawarden	HAW10	St. Deiniol's Church Grounds	0.91
Hawarden	HAW15	Gladstone Woodland	1.88
Hawarden	HAW19	Overlea Drive Wildlife Space, Hawarden	0.64
<b>TOTAL</b>			9.92

**Other Open Space - NOT INCLUDED IN CALCULATION**

<b>Private Formal Recreation</b>			
Ward	Ref	Name/Location	Size (ha)
		None	0.00

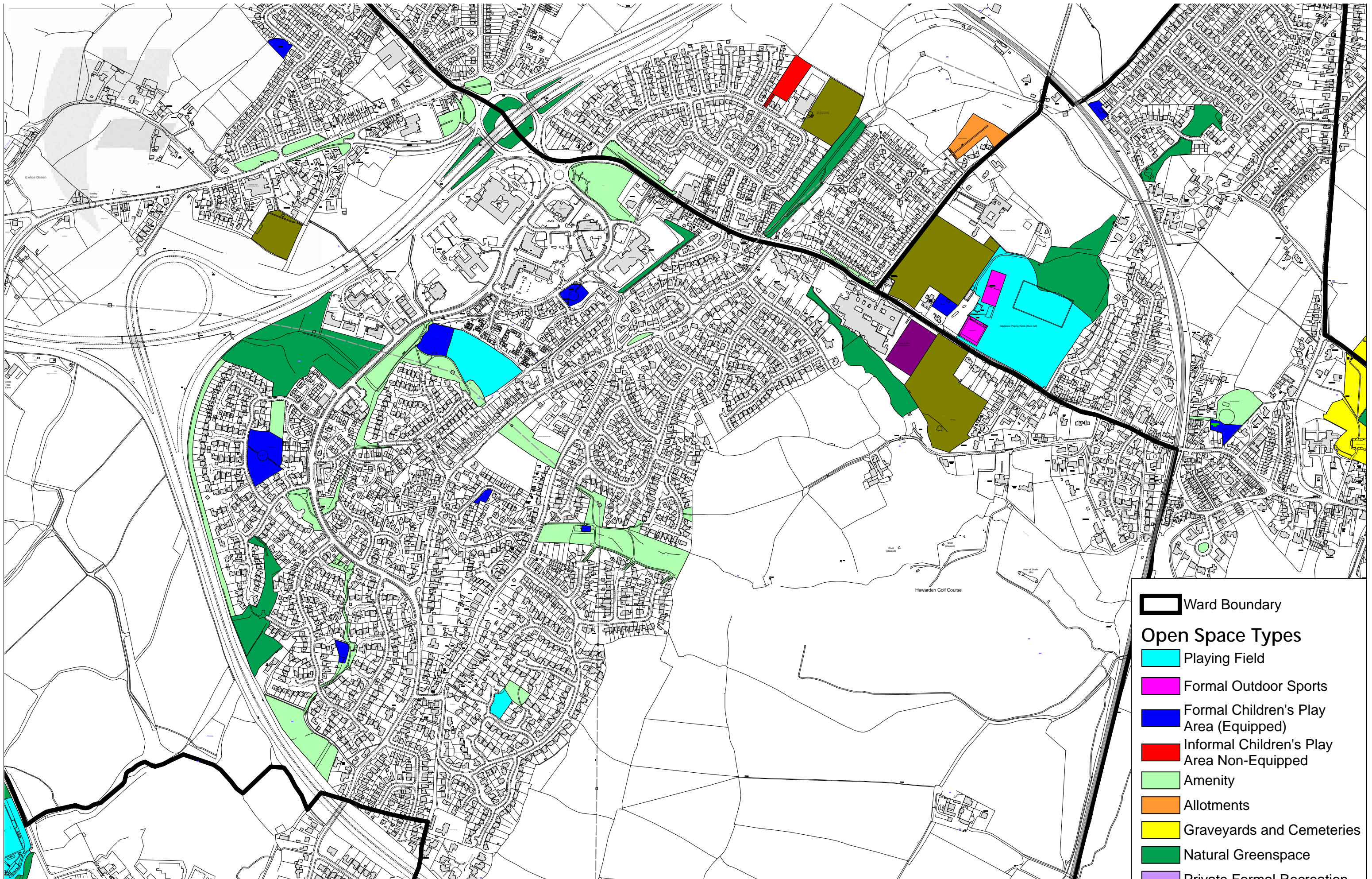
**Other Open Space - NOT INCLUDED IN CALCULATION**

<b>School Formal Recreation Facility</b>			
Ward	Ref	Name/Location	Size (ha)
		None	0.00

**Other Open Space - NOT INCLUDED IN CALCULATION**

<b>School Playing Fields</b>			
Ward	Ref	Name/Location	Size (ha)
Ewloe	EWL10	Ewloe Green School Playing Field	0.66
Mancot	HAW07	Hawarden Primary School Playing Field	0.71
<b>TOTAL</b>			1.38

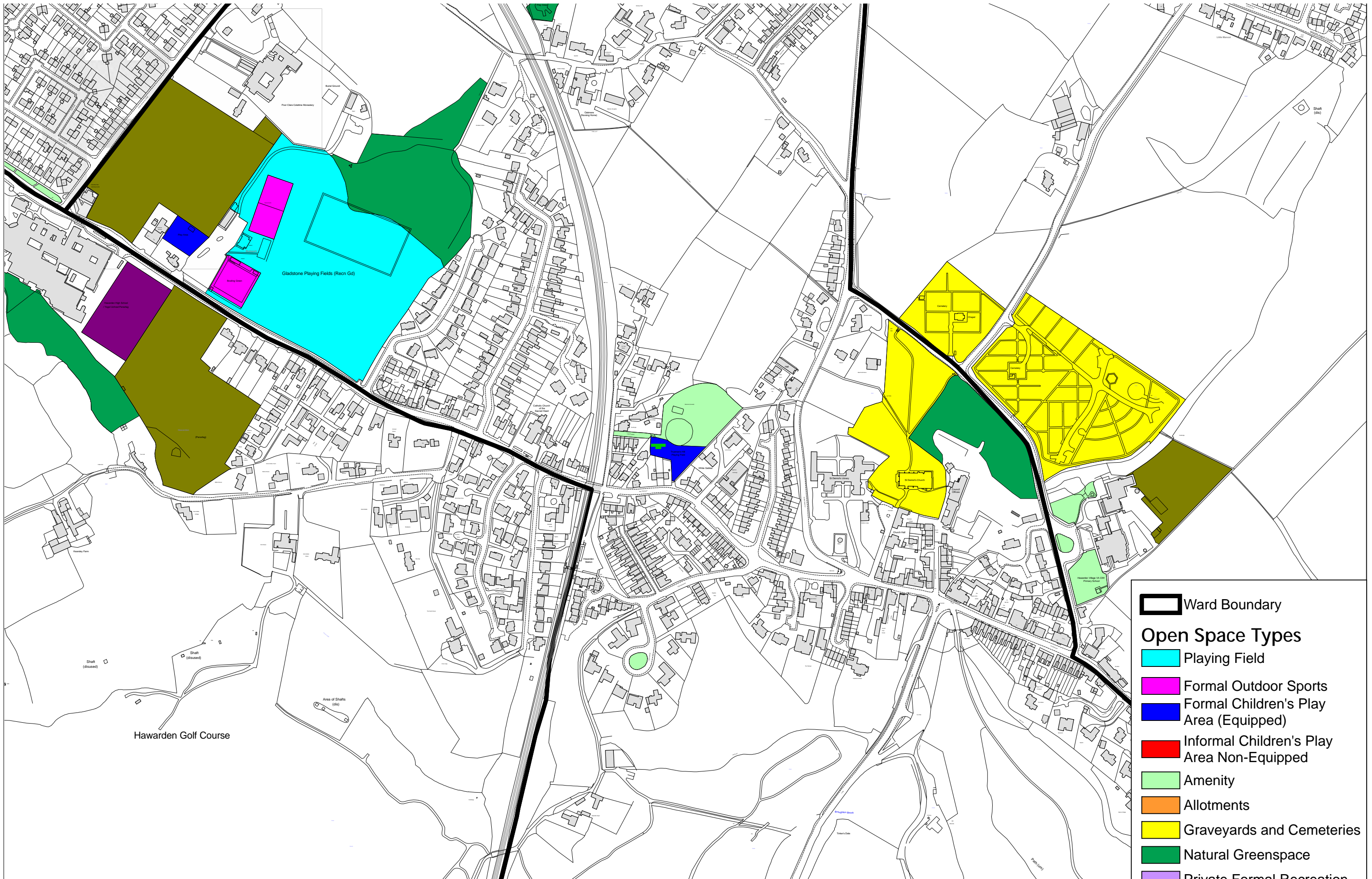




- Ward Boundary
- Open Space Types**
- Playing Field
- Formal Outdoor Sports
- Formal Children's Play Area (Equipped)
- Informal Children's Play Area Non-Equipped
- Amenity
- Allotments
- Graveyards and Cemeteries
- Natural Greenspace
- Private Formal Recreation
- School Playing Fields
- School Formal Outdoor Sports







-  Ward Boundary
- Open Space Types**
-  Playing Field
-  Formal Outdoor Sports
-  Formal Children's Play Area (Equipped)
-  Informal Children's Play Area Non-Equipped
-  Amenity
-  Allotments
-  Graveyards and Cemeteries
-  Natural Greenspace
-  Private Formal Recreation
-  School Playing Fields
-  School Formal Outdoor Sports



This map is reproduced from Ordnance Survey material with the permission of Ordnance Survey on behalf of the Controller of Her Majesty's Stationary Office. © Crown Copyright. Unauthorised reproduction infringes Crown Copyright and may lead to prosecution or civil proceedings. Licence number 100023386.

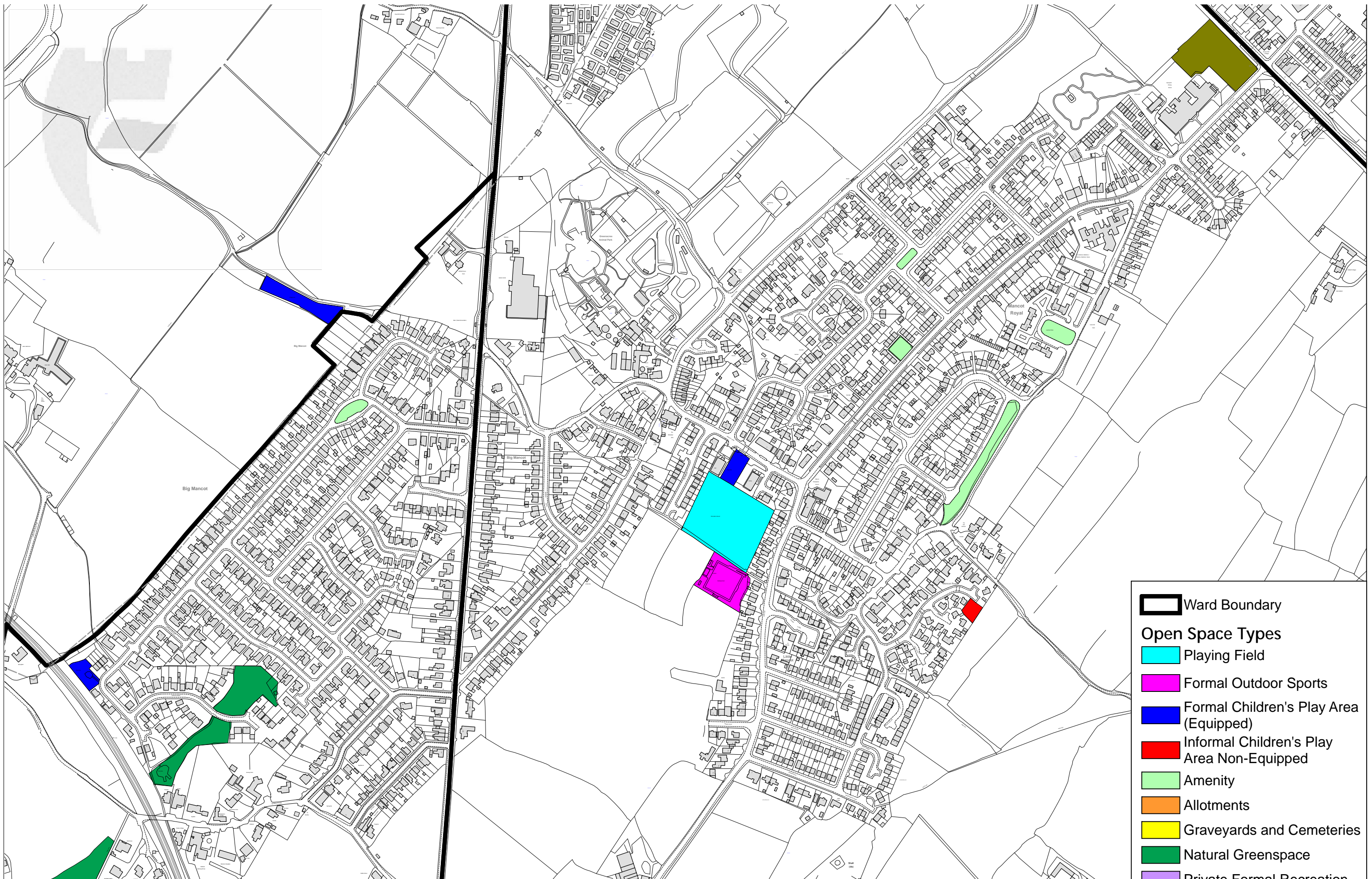
Planning, Environment & Economy,  
 Flintshire County Council,  
 County Hall, Mold,  
 Flintshire, CH7 6NF.  
 Chief Officer: Mr Andrew Farrow

Scale 1:4,000  
 OS Map SJ 31 65  
 Produced: 07/10/2020



**Hawarden**





-  Ward Boundary
- Open Space Types**
-  Playing Field
-  Formal Outdoor Sports
-  Formal Children's Play Area (Equipped)
-  Informal Children's Play Area Non-Equipped
-  Amenity
-  Allotments
-  Graveyards and Cemeteries
-  Natural Greenspace
-  Private Formal Recreation
-  School Playing Fields
-  School Formal Outdoor Sports



This map is reproduced from Ordnance Survey material with the permission of Ordnance Survey on behalf of the Controller of Her Majesty's Stationary Office. © Crown Copyright. Unauthorised reproduction infringes Crown Copyright and may lead to prosecution or civil proceedings. Licence number 100023386.

Planning, Environment & Economy,  
 Flintshire County Council,  
 County Hall, Mold,  
 Flintshire, CH7 6NF.  
 Chief Officer: Mr Andrew Farrow

Scale 1:4,500  
 OS Map SJ 31 66  
 Produced: 07/10/2020



**Mancot**



## Ffynnongroyw, Pen Y Ffordd & Talacre

Area & Population Data		
Settlements	Ward Name	Population
Ffynnongroyw, Pen Y Ffordd & Talacre	Ffynnongroyw	1,743

	1.2 hectares Playing Pitches	0.4 hectares of outdoor sports facilities	0.8 hectares of children's playing space (Equipped & non equipped)	2.4 TOTAL Requirement
<b>FIT Standards Requirement</b>	2.09	0.70	1.39	4.18
<b>Current Provision</b>	3.54	0.57	0.50	4.61
<b>Surplus or Deficit</b>	<b>1.45</b>	<b>-0.13</b>	<b>-0.89</b>	<b>0.42</b>

Playing Fields			
Ward	Ref	Name/Location	Size (ha)
Ffynnongroyw	PEN05	Llys Dewi Playing Field	2.03
Ffynnongroyw	FYN03	Ffynnongroyw Football Pitch	0.69
School Playing Fields			
Ffynnongroyw	PEN03	Bryn Garth CP School (Dual Use)	0.82
<b>TOTAL</b>			<b>3.54</b>

Outdoor Sports Facilities			
Ward	Ref	Name/Location	Size (ha)
Ffynnongroyw	FYN01	Ffynnongroyw Bowling Green	0.43
Ffynnongroyw	FYN02	Ffynnongroyw Tennis Courts	0.14
<b>TOTAL</b>			<b>0.57</b>

Children's Playing Space			
Ward	Ref	Name/Location	Size (ha)
Ffynnongroyw	FYN04	Ffynnongroyw Equipped Play Area	0.06
Ffynnongroyw	PEN01	Bryn Garth Equipped Play Area	0.28
Ffynnongroyw	PEN02	Coed Mor Equipped Play Area	0.15
<b>TOTAL</b>			<b>0.50</b>

### Other Open Space - NOT INCLUDED IN CALCULATION

Allotments			
Ward	Ref	Name/Location	Size (ha)
		None	0

**Other Open Space - NOT INCLUDED IN CALCULATION**

<b>Amenity Space</b>			
<b>Ward</b>	<b>Ref</b>	<b>Name/Location</b>	<b>Size (ha)</b>
Ffynnongroyw	PEN04	Coed Mor Greenspace	0.08
Ffynnongroyw	PEN06	Rhewl Fawr Road	0.04
<b>TOTAL</b>			<b>0.12</b>

**Other Open Space - NOT INCLUDED IN CALCULATION**

<b>Graveyards &amp; Cemeteries</b>			
<b>Ward</b>	<b>Ref</b>	<b>Name/Location</b>	<b>Size (ha)</b>
		None	0.00

**Other Open Space - NOT INCLUDED IN CALCULATION**

<b>Natural Greenspace</b>			
<b>Ward</b>	<b>Ref</b>	<b>Name/Location</b>	<b>Size (ha)</b>
Ffynnongroyw	FYN05	Ffynnongroyw Natural Greenspace	0.17
<b>TOTAL</b>			<b>0.17</b>

**Other Open Space - NOT INCLUDED IN CALCULATION**

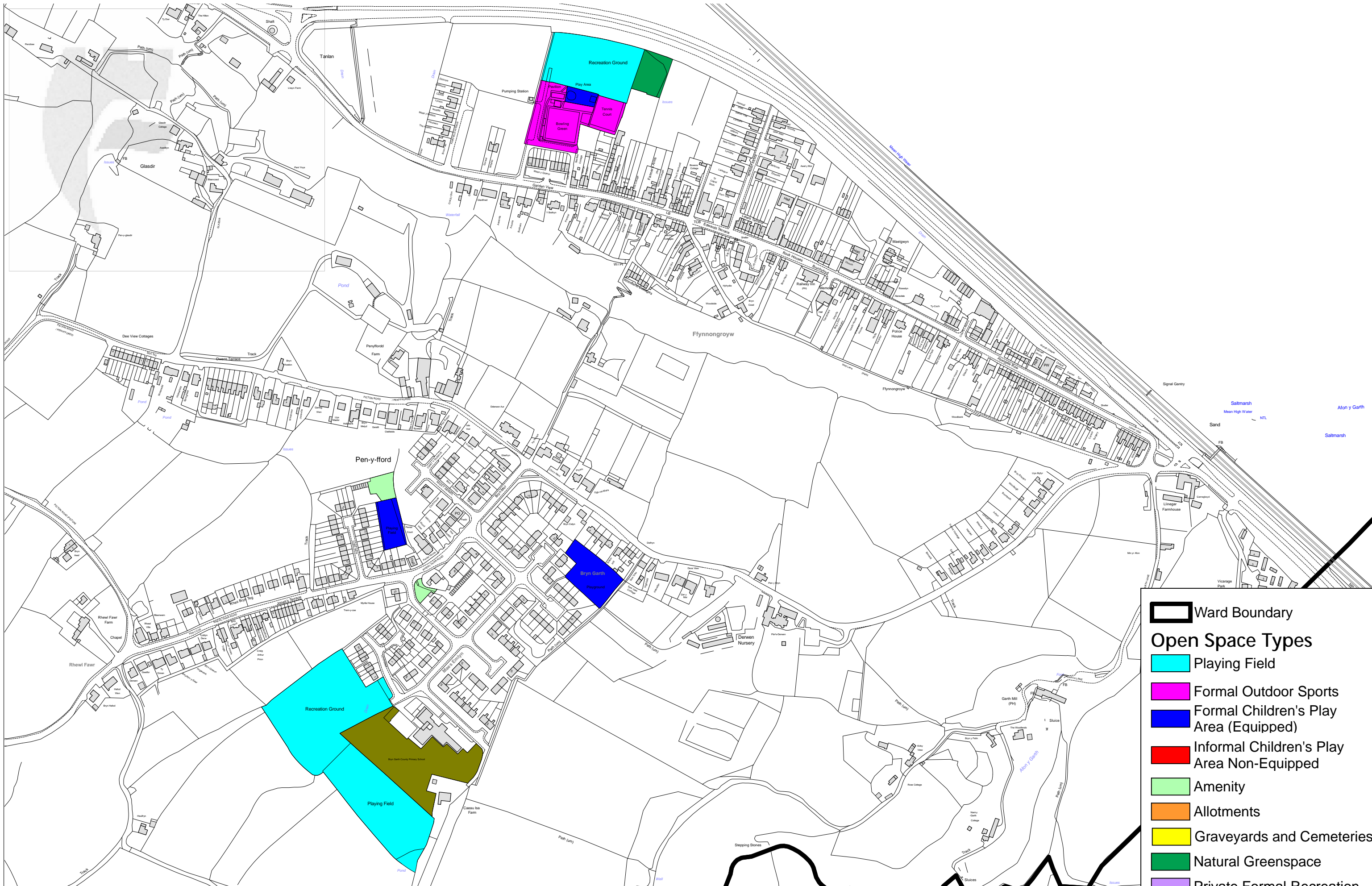
<b>Private Formal Recreation</b>			
<b>Ward</b>	<b>Ref</b>	<b>Name/Location</b>	<b>Size (ha)</b>
		None	0.00

**Other Open Space - NOT INCLUDED IN CALCULATION**

<b>School Formal Recreation Facility No Dual Use</b>			
<b>Ward</b>	<b>Ref</b>	<b>Name/Location</b>	<b>Size (ha)</b>
		None	0.00

**Other Open Space - NOT INCLUDED IN CALCULATION**

<b>School Playing Fields No Dual Use</b>			
<b>Ward</b>	<b>Ref</b>	<b>Name/Location</b>	<b>Size (ha)</b>
		None	0.00



- Ward Boundary
- Open Space Types**
- Playing Field
- Formal Outdoor Sports
- Formal Children's Play Area (Equipped)
- Informal Children's Play Area Non-Equipped
- Amenity
- Allotments
- Graveyards and Cemeteries
- Natural Greenspace
- Private Formal Recreation
- School Playing Fields
- School Formal Outdoor Sports



This map is reproduced from Ordnance Survey material with the permission of Ordnance Survey on behalf of the Controller of Her Majesty's Stationery Office. © Crown Copyright.  
 Unauthorised reproduction infringes Crown Copyright and may lead to prosecution or civil proceedings.  
 Licence number 100023386.

Planning, Environment & Economy,  
 Flintshire County Council,  
 County Hall, Mold,  
 Flintshire, CH7 6NF.  
 Chief Officer: Mr Andrew Farrow

Scale 1:4,000  
 OS Map SJ 13 82  
 Produced: 07/10/2020



## Ffynnongroyw & Pen Y Ffordd

## Flint & Flint Mountain

Area & Population Data		
Settlements	Ward Name	Population
Flint & Flint Mountain	Flint Castle	2,197
	Flint Coleshill	3,834
	Flint Oakenholt	3,298
	Flint Trelawny	3,539
		<b>12,868</b>

	1.2 hectares Playing Pitches	0.4 hectares of outdoor sports facilities	0.8 hectares of children's playing space (Equipped & non equipped)	2.4 TOTAL Requirement
<b>FIT Standards Requirement</b>	15.44	5.15	10.29	30.88
<b>Current Provision</b>	15.33	4.75	8.02	28.10
<b>Surplus or Deficit</b>	<b>-0.11</b>	<b>-0.40</b>	<b>-2.28</b>	<b>-2.78</b>

Playing Fields			
Ward	Ref	Name/Location	Size (ha)
Flint Castle	FL02	Flint Football Ground (dedicated ground and facilities)	1.60
Flint Castle	FL04	Flint Rugby Pitch (with clubhouse)	1.44
Flint Coleshill	FL17	Cornist Park	3.96
Flint Coleshill	FL19	Swinchiard Brook Playing Field	1.34
Flint Oakenholt	FL65	Ffordd Dewi Recreation Ground	0.81
School Playing Fields Dual Use			
Flint Trelawny	FL22	Flint High School Playing Field (Dual Use)	6.18
		<b>TOTAL</b>	<b>15.33</b>

Outdoor Sports Facilities			
Ward	Ref	Name/Location	Size (ha)
Flint Castle	FL49	Marsh Lane Football Pitch	1.00
Flint Coleshill	FL05	Swinchiard Brook Bowling Green	0.23
Flint Coleshill	FL06	Swinchiard Brook Tennis Courts	0.13
Flint Coleshill	FL63	Skate Park, Jade Jones Pavillion, Flint	0.12
Flint Oakenholt	FL01	Croes Atti Bowling Green	0.20
Flint Oakenholt	FL07	Pentre Sports Pitch	2.58
School Outdoor Sports Facilities Dual Use			
Flint Trelawny	FL66	Flint High School Artificial Turf Pitch	0.49
		<b>TOTAL</b>	<b>4.75</b>

<b>Children's Playing Space Equipped</b>			
<b>Ward</b>	<b>Ref</b>	<b>Name/Location</b>	<b>Size (ha)</b>
Flint Castle	FL09	Castle Street Equipped Play Area	0.13
Flint Castle	FL10	Castle Walk Equipped Play Area	0.04
Flint Coleshill	FL12	Cornist Park Equipped Play Area	1.10
Flint Coleshill	FL15	Windsor Drive Equipped Play Area	0.32
Flint Coleshill	FL47	The Nurseries Childrens Play Area	0.07
Flint Oakenholt	FL08	Albert Avenue Equipped Play Area	0.33
Flint Oakenholt	FL11	Leadbrook Drive Equipped Play Area	0.14
Flint Oakenholt	FL45	Croes Atti Lane Play Area	0.01
Flint Oakenholt	FL60	Ffordd Dewi Play Area	0.16
Flint Trelawny	FL13	Kiln Close Equipped Play Area	0.13
Flint Trelawny	FL14	Min Awel Equipped Play Area	0.10
Flint Trelawny	FL53	Coed Onn Play Area	0.10
Flint Trelawny	FM01	School Lane Equipped Play Area	0.26
<b>Informal Children's Free Space Non-Equipped</b>			
<b>Ward</b>	<b>Ref</b>	<b>Name/Location</b>	<b>Size (ha)</b>
Flint Castle	FL29	Castle Street Greenspace	0.39
Flint Castle	FL47	Dee Playing Field	0.86
Flint Castle	FL48	Marsh Lane Playing Field	0.63
Flint Trelawny	FL18	Pen Goch Hill Playing Field	2.85
Flint Trelawny	FL20	Tudor Avenue	0.39
		<b>TOTAL</b>	<b>8.02</b>

**Other Open Space - NOT INCLUDED IN CALCULATION**

<b>Allotments</b>			
<b>Ward</b>	<b>Ref</b>	<b>Name/Location</b>	<b>Size (ha)</b>
Flint Castle	FL35	Gwynedd Drive Allotments	0.47
Flint Coeshil	FL41	Swinchiard Brook Allotments	0.50
Flint Coeshil	FL56	Allotments	0.25
Flint Castle	FL64	Henry Taylor Street Allotments	0.08
		<b>TOTAL</b>	<b>1.29</b>

**Other Open Space - NOT INCLUDED IN CALCULATION**

<b>Amenity Space</b>			
<b>Ward</b>	<b>Ref</b>	<b>Name/Location</b>	<b>Size (ha)</b>
Flint Castle	FL30	Courts Memorial/Green	0.12
Flint Castle	FL33	Flint Castle Greenspace	1.87
Flint Castle	FL36	Henry Taylor Street Playing Fields	0.31
Flint Castle	FL37	Knights Green	0.24
Flint Castle	FL40	Park Avenue Greenway	0.05
Flint Castle	FL54	Chapel Street Amenity Greenspace	0.08

Flint Coleshil	FL26	Aber Road War Memorial	0.06
Flint Coleshil	FL27	Bryn Glas Greenspace and Greenway	0.23
Flint Coleshil	FL39	Old London Road	2.10
Flint Coleshil	FL42	Willow Drive Greenspace	0.07
Flint Coleshil	FL45	Flint Heights Amenity Greenspace	0.60
Flint Coleshil	FL48	Bryn Glas Anenity Greenspace	0.22
Flint Coleshil	FL50	Cornist Drive Amenity Greenspace	0.05
Flint Coleshil	FL59	Aber Park Balancing Ponds & Landscape Buffer	10.84
Flint Oakenholt	FL28	Cae Hir Greenway	0.14
Flint Oakenholt	FL31	Chester Road Greenspace	0.16
Flint Oakenholt	FL32	Croes Atti Park Greenspace	1.54
Flint Oakenholt	FL38	Mill Croft Greenway	0.14
Flint Oakenholt	FL52	Kings Avenue Amenity Greenspace	0.03
Flint Trelawny	FL52	Bryn Gwyn Amenity	0.06
Flint Trelawny	FL53	St. David's Close Amenity Greenspace	0.05
Flint Trelawny	FM04	School Lane	0.03
Flint Trelawny	FM05	Lawnt Y Pentre	0.10
		<b>TOTAL</b>	<b>19.10</b>

#### Other Open Space - NOT INCLUDED IN CALCULATION

Graveyards & Cemeteries			
Ward	Ref	Name/Location	Size (ha)
Flint Castle	FL44	Flint Cemetery	1.09
Flint Coleshill	FL55	Flint Cemetery	2.52
		<b>TOTAL</b>	<b>3.61</b>

#### Other Open Space - NOT INCLUDED IN CALCULATION

Natural Greenspace			
Ward	Ref	Name/Location	Size (ha)
Flint Castle	FL46	Flint Salt Marsh	2.54
Flint Castle	FL50	Flint Castle Salt Marsh	0.41
Flint Castle	FL62	Castle Park Greenspace, Flint	3.26
Flint Coleshill	FL43	Swinchiard Brook	2.27
Flint Coleshill	FL57	Redwoods Community Woodlan	3.64
Flint Coleshill	FL61	Old London Road Naturalising Space, Flint	1.08
Flint Oakenholt	FL49	Maes Gwyn Natural Greenspace	0.14
Flint Trelawny	FL51	Min Awel Natural Greenspace	0.88
Flint Trelawny	FM03	Bryn Eglwys	0.07
		<b>TOTAL</b>	<b>14.23</b>



**Other Open Space - NOT INCLUDED IN CALCULATION**

<b>Private Formal Recreation</b>			
<b>Ward</b>	<b>Ref</b>	<b>Name/Location</b>	<b>Size (ha)</b>
		None	0.00

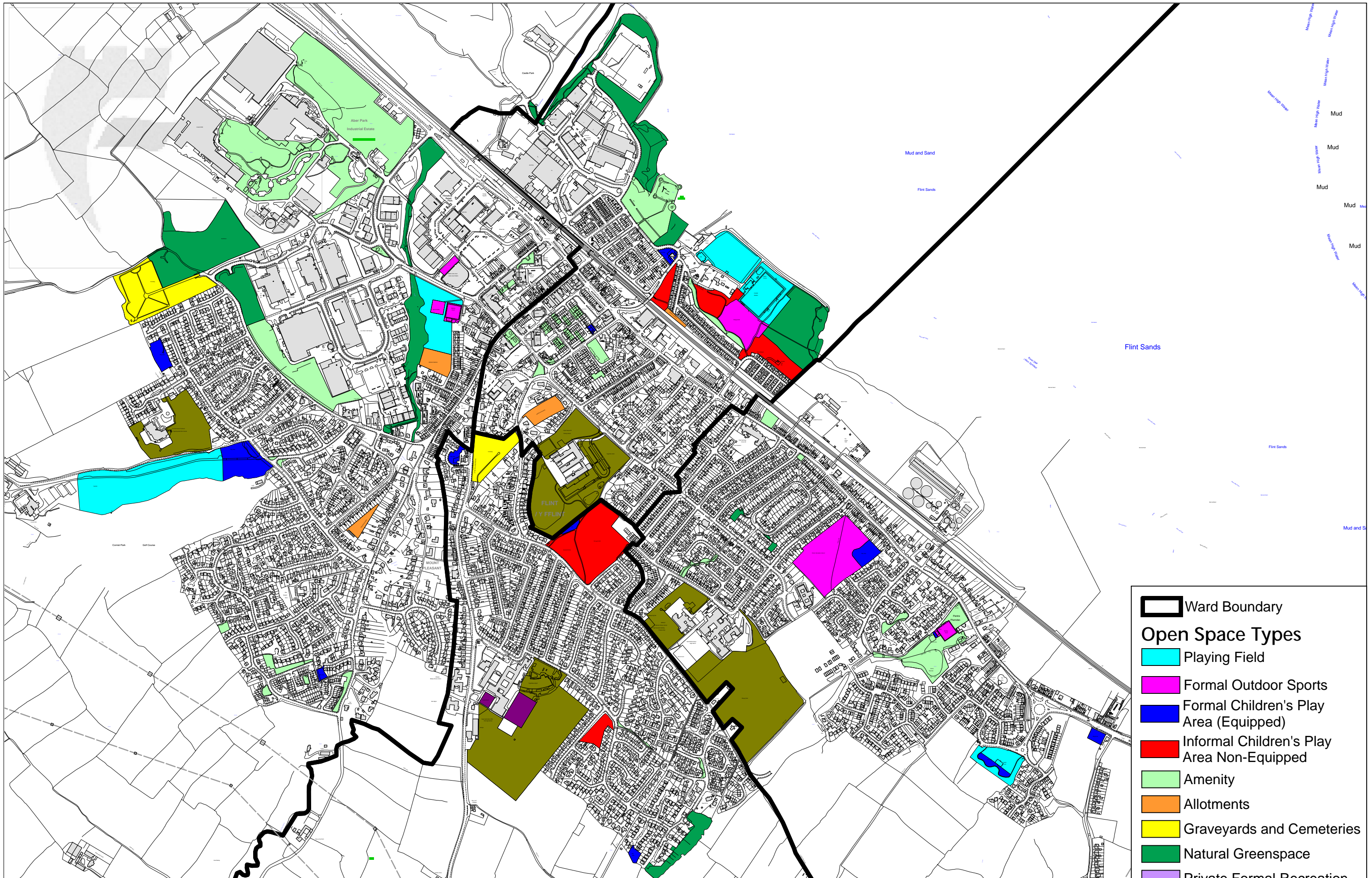
**Other Open Space - NOT INCLUDED IN CALCULATION**

<b>School Formal Recreation Facility No Dual Use</b>			
<b>Ward</b>	<b>Ref</b>	<b>Name/Location</b>	<b>Size (ha)</b>
Flint Trelawny	FL03	Flint High School Tennis Courts	0.11
		<b>TOTAL</b>	<b>0.11</b>

**Other Open Space - NOT INCLUDED IN CALCULATION**

<b>School Playing Fields No Dual Use</b>			
<b>Ward</b>	<b>Ref</b>	<b>Name/Location</b>	<b>Size (ha)</b>
Flint Castle	FL23	Gwynedd Junior School Playing Field	4.87
Flint Coleshill	FL21	Cornist School Playing Field	2.06
Flint Oakenholt	FL24	Richard Gwyn RC School	5.94
Flint Oakenholt	FL25	St. Mary's RC School Playing Field	1.31
		<b>TOTAL</b>	<b>14.19</b>

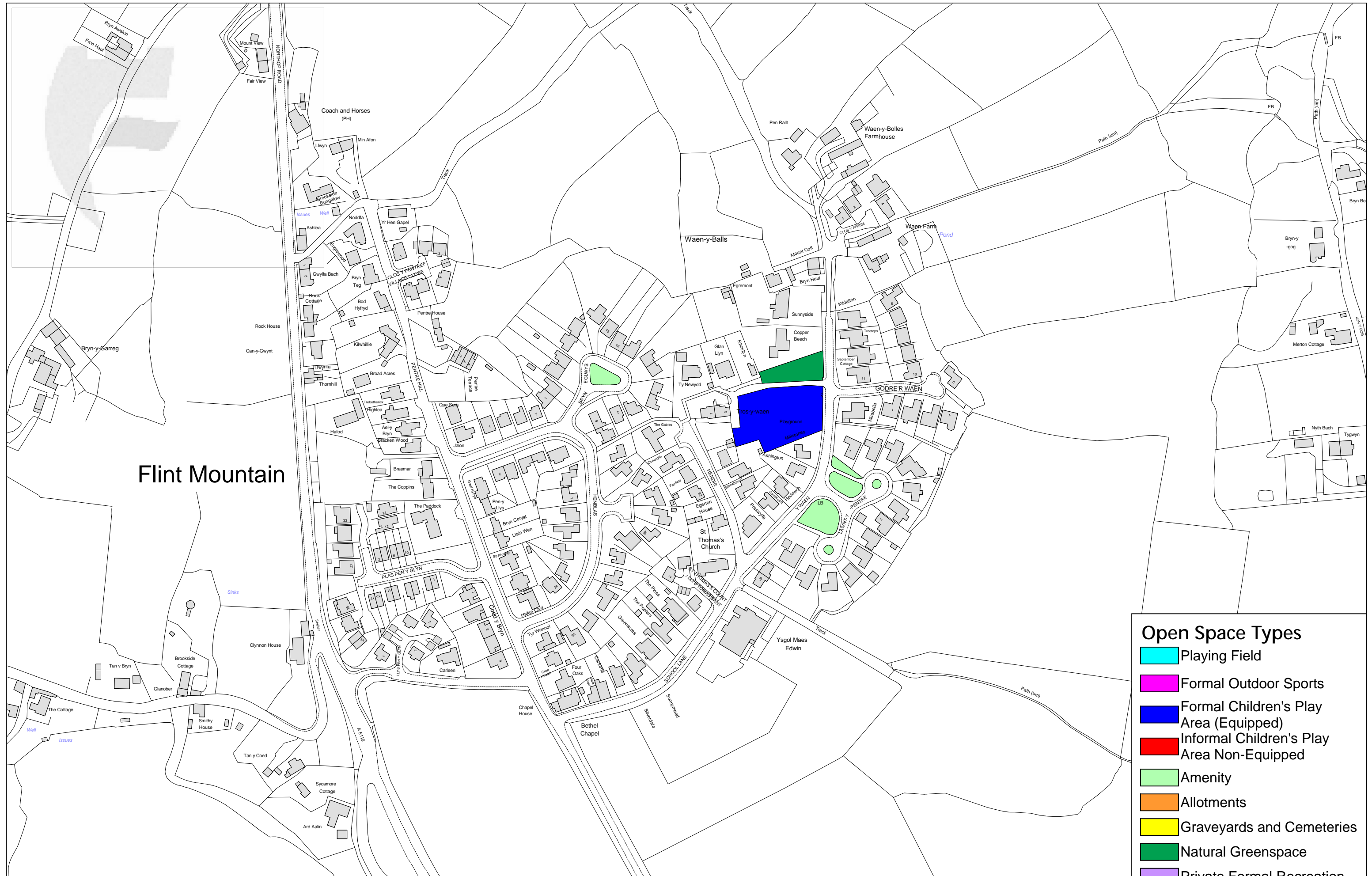




-  Ward Boundary
- Open Space Types**
-  Playing Field
-  Formal Outdoor Sports
-  Formal Children's Play Area (Equipped)
-  Informal Children's Play Area Non-Equipped
-  Amenity
-  Allotments
-  Graveyards and Cemeteries
-  Natural Greenspace
-  Private Formal Recreation
-  School Playing Fields
-  School Formal Outdoor Sports







# Flint Mountain

- ### Open Space Types
- Playing Field
  - Formal Outdoor Sports
  - Formal Children's Play Area (Equipped)
  - Informal Children's Play Area Non-Equipped
  - Amenity
  - Allotments
  - Graveyards and Cemeteries
  - Natural Greenspace
  - Private Formal Recreation
  - School Playing Fields
  - School Formal Outdoor Sports



This map is reproduced from Ordnance Survey material with the permission of Ordnance Survey on behalf of the Controller of Her Majesty's Stationery Office. © Crown Copyright.  
 Unauthorised reproduction infringes Crown Copyright and may lead to prosecution or civil proceedings.  
 Licence number 100023386.

Planning, Environment & Economy,  
 Flintshire County Council,  
 County Hall, Mold,  
 Flintshire, CH7 6NF.  
 Chief Officer: Mr Andrew Farrow

Scale 1:2,500  
 OS Map SJ 24 70  
 Produced: 07/10/2020



# Flint Mountain

## Greenfield

Area & Population Data		
Settlements	Ward Name	Population
Greenfield	Greenfield	2,866

	1.2 hectares Playing Pitches	0.4 hectares of outdoor sports facilities	0.8 hectares of children's playing space (Equipped & non equipped)	2.4 TOTAL Requirement
<b>FIT Standards Requirement</b>	3.44	1.15	2.29	6.88
<b>Current Provision</b>	0.47	0.30	0.99	1.76
<b>Surplus or Deficit</b>	<b>-2.97</b>	<b>-0.85</b>	<b>-1.30</b>	<b>-5.12</b>

Playing Fields			
Ward	Ref	Name/Location	Size (ha)
Greenfield	GRE07	Park Hall Greenspace	0.23
Greenfield	GRE16	Ysgol Maesglas Playing Field	0.23
<b>TOTAL</b>			<b>0.47</b>

Outdoor Sports Facilities			
Ward	Ref	Name/Location	Size (ha)
Greenfield	GRE02	Tan Y Bryn Bowling Green	0.30
<b>TOTAL</b>			<b>0.30</b>

Children's Playing Space			
Ward	Ref	Name/Location	Size (ha)
Greenfield	GRE04	Groesffordd Equipped Play Area	0.23
Greenfield	GRE05	Tan Y Bryn Equipped Play Area	0.10
Greenfield	GRE06	Tan Y Felin Play Area (Unequipped)	0.05
Holywell East	GRE03	Glan Y Don Equipped Play Area	0.61
<b>TOTAL</b>			<b>0.99</b>

### Other Open Space - NOT INCLUDED IN CALCULATION

Allotments			
Ward	Ref	Name/Location	Size (ha)
		None	

### Other Open Space - NOT INCLUDED IN CALCULATION

Amenity Space			

Ward	Ref	Name/Location	Size (ha)
Greenfield	GRE09	Adjacent Post Office (Greenspace)	0.08
Greenfield	GRE10	Cainton Crescent (Greenspaces)	0.21
Greenfield	GRE11	Queens Road	0.42
Greenfield	GRE12	Tan Y Felin Greenspace	1.97
Greenfield	GRE14	Tan y Felin Roadside Verge	0.27
Greenfield	GRE20	Greenfield Road Amenity Greenspace	0.21
		<b>TOTAL</b>	3.16

**Other Open Space - NOT INCLUDED IN CALCULATION**

<b>Graveyards &amp; Cemeteries</b>			
Ward	Ref	Name/Location	Size (ha)
Greenfield	GRE13	Greenfield Cemetery	0.54
Greenfield	GRE25	Greenfield Cemetery	1.66
		<b>TOTAL</b>	2.20

**Other Open Space - NOT INCLUDED IN CALCULATION**

<b>Natural Greenspace</b>			
Ward	Ref	Name/Location	Size (ha)
Greenfield	GRE15	Rayon Road Natural Greenspace	0.31
Greenfield	GRE21	Woodland 2, Greenfield (NW)	1.36
Greenfield	GRE22	Woodland 1, Greenfield (NW)	5.03
Greenfield	GRE23	Former Railway, Greenfield	1.18
Greenfield	GRE24	Holywell Stream, Greenfield	2.19
		<b>TOTAL</b>	10.07

**Other Open Space - NOT INCLUDED IN CALCULATION**

<b>Private Formal Recreation</b>			
Ward	Ref	Name/Location	Size (ha)
		None	0.00

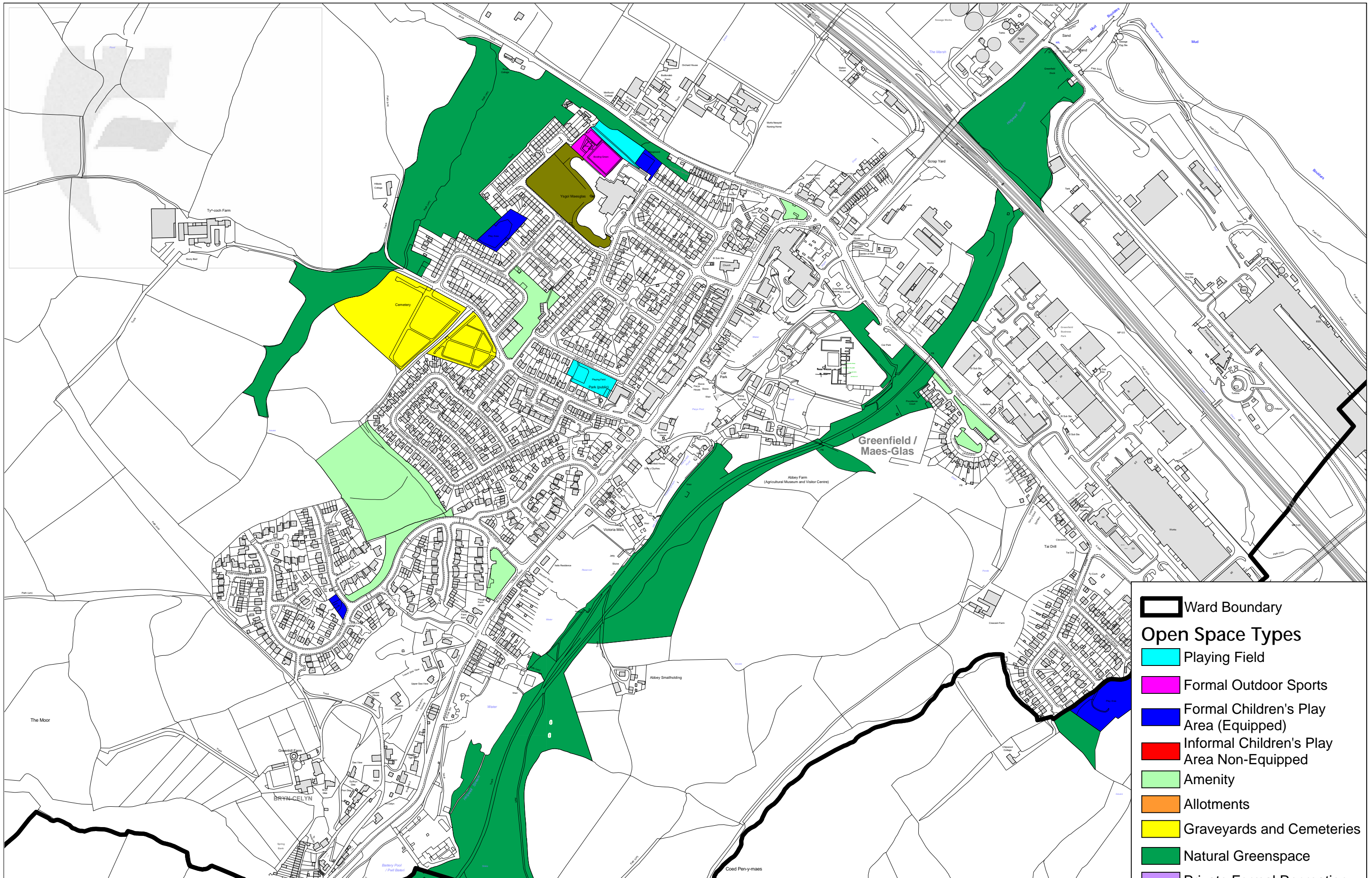
**Other Open Space - NOT INCLUDED IN CALCULATION**

<b>School Formal Recreation Facility</b>			
Ward	Ref	Name/Location	Size (ha)
		None	0.00

**Other Open Space - NOT INCLUDED IN CALCULATION**

<b>School Playing Fields No Dual Use</b>			
Ward	Ref	Name/Location	Size (ha)
Greenfield	GRE08	Ysgol Maesglas Playing Field	0.80
		<b>TOTAL</b>	0.80





-  Ward Boundary
- Open Space Types**
-  Playing Field
-  Formal Outdoor Sports
-  Formal Children's Play Area (Equipped)
-  Informal Children's Play Area Non-Equipped
-  Amenity
-  Allotments
-  Graveyards and Cemeteries
-  Natural Greenspace
-  Private Formal Recreation
-  School Playing Fields
-  School Formal Outdoor Sports



This map is reproduced from Ordnance Survey material with the permission of Ordnance Survey on behalf of the Controller of Her Majesty's Stationary Office. © Crown Copyright. Unauthorised reproduction infringes Crown Copyright and may lead to prosecution or civil proceedings. Licence number 100023386.

Planning, Environment & Economy,  
 Flintshire County Council,  
 County Hall, Mold,  
 Flintshire, CH7 6NF.  
 Chief Officer: Mr Andrew Farrow

Scale 1:5,250  
 OS Map SJ 19 77  
 Produced: 07/10/2020



## Greenfield

## Gronant & Gwespyr

Area & Population Data		
Settlements	Ward Name	Population
Gronant & Gwespyr	Gronant	1,509

	1.2 hectares Playing Pitches	0.4 hectares of outdoor sports facilities	0.8 hectares of children's playing space (Equipped & non equipped)	2.4 TOTAL Requirement
<b>FIT Standards Requirement</b>	1.81	0.60	1.21	3.62
<b>Current Provision</b>	1.53	0.00	0.52	2.06
<b>Surplus or Deficit</b>	<b>-0.28</b>	<b>-0.60</b>	<b>-0.68</b>	<b>-1.56</b>

Playing Fields			
Ward	Ref	Name/Location	Size (ha)
Gronant	GRO04	Gronant Recreation Ground	0.95
Gronant	GRO01	Gronant Sports Pitch	0.58
<b>TOTAL</b>			<b>1.53</b>

Outdoor Sports Facilities			
Ward	Ref	Name/Location	Size (ha)
Gronant		None	0.00
<b>TOTAL</b>			<b>0.00</b>

Children's Playing Space			
Ward	Ref	Name/Location	Size (ha)
Gronant	GRO02	Ffordd Marian Equipped Play Area	0.22
Gronant	GRO03	Ffordd Marian Multi Purpose Games Area	0.07
Gronant	GRO10	Gronant (North) Adventure Play Facility	0.12
Gronant	GWE01	War Memorial Equipped Play Area	0.12
<b>TOTAL</b>			<b>0.52</b>

### Other Open Space - NOT INCLUDED IN CALCULATION

Allotments			
Ward	Ref	Name/Location	Size (ha)
		None	0.00
<b>TOTAL All</b>			<b>0.00</b>

**Other Open Space - NOT INCLUDED IN CALCULATION**

<b>Amenity Space</b>			
<b>Ward</b>	<b>Ref</b>	<b>Name/Location</b>	<b>Size (ha)</b>
Gronant	GRO09	Miscellaneous Greenspaces	0.12
Gronant	GWE02	Tanrallt Roadside Verge and Green	0.19
		<b>TOTAL</b>	<b>0.30</b>

**Other Open Space - NOT INCLUDED IN CALCULATION**

<b>Graveyards &amp; Cemeteries</b>			
<b>Ward</b>	<b>Ref</b>	<b>Name/Location</b>	<b>Size (ha)</b>
		None	0.00
		<b>TOTAL</b>	<b>0.00</b>

**Other Open Space - NOT INCLUDED IN CALCULATION**

<b>Natural Greenspace</b>			
<b>Ward</b>	<b>Ref</b>	<b>Name/Location</b>	<b>Size (ha)</b>
Gronant	GRO06	Bethesda Street Greenspace	0.21
Gronant	GRO07	Gronant Hill Greenspace	0.25
Gronant	GRO08	Land at East End of Village Greenspace	1.13
		<b>TOTAL</b>	<b>1.59</b>

**Other Open Space - NOT INCLUDED IN CALCULATION**

<b>Private Formal Recreation</b>			
<b>Ward</b>	<b>Ref</b>	<b>Name/Location</b>	<b>Size (ha)</b>
		None	0.00
		<b>TOTAL</b>	<b>0.00</b>

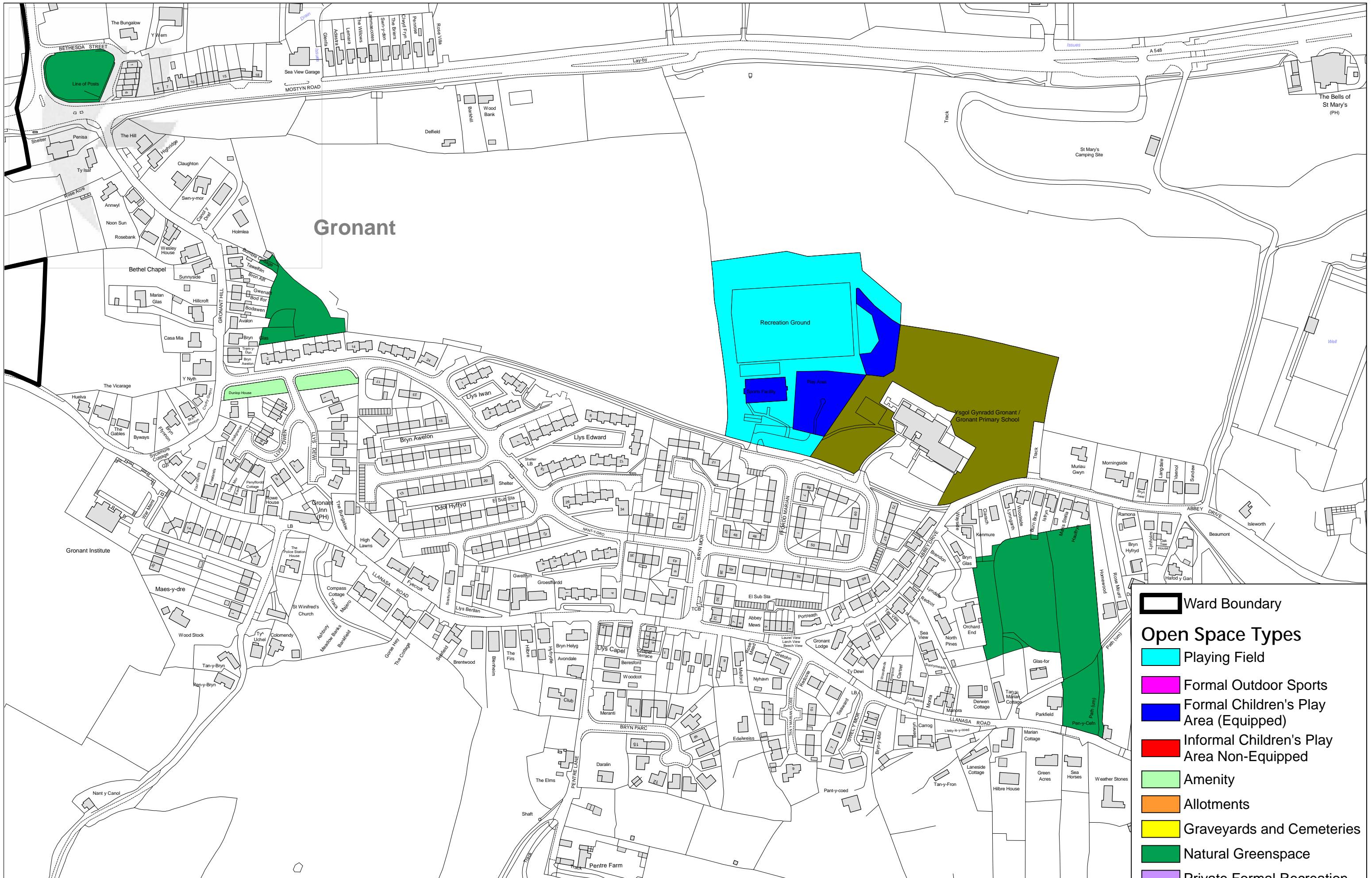
**Other Open Space - NOT INCLUDED IN CALCULATION**

<b>School Formal Recreation Facility</b>			
<b>Ward</b>	<b>Ref</b>	<b>Name/Location</b>	<b>Size (ha)</b>
		None	0.00
		<b>TOTAL</b>	<b>0.00</b>

**Other Open Space - NOT INCLUDED IN CALCULATION**

<b>School Playing Fields No Dual Use</b>			
<b>Ward</b>	<b>Ref</b>	<b>Name/Location</b>	<b>Size (ha)</b>
Gronant	GRO05	Ysgol Gronant School Playing Field	1.60
		<b>TOTAL</b>	<b>1.60</b>





Gronant

Recreation Ground

Sports Facility

Play Area

Ysgol Gynradd Gronant / Gronant Primary School

-  Ward Boundary
- Open Space Types**
-  Playing Field
-  Formal Outdoor Sports
-  Formal Children's Play Area (Equipped)
-  Informal Children's Play Area Non-Equipped
-  Amenity
-  Allotments
-  Graveyards and Cemeteries
-  Natural Greenspace
-  Private Formal Recreation
-  School Playing Fields
-  School Formal Outdoor Sports



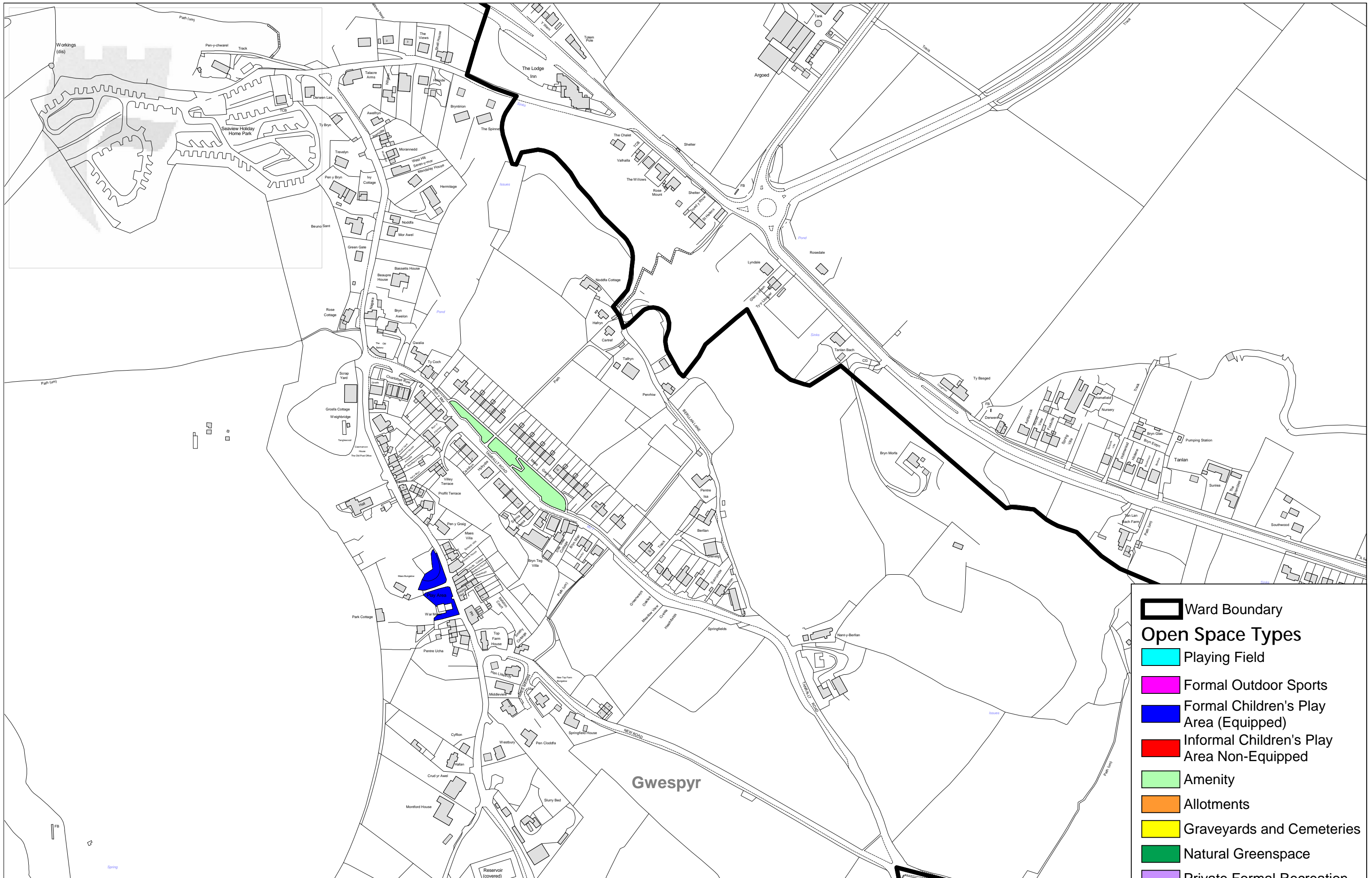
This map is reproduced from Ordnance Survey material with the permission of Ordnance Survey on behalf of the Controller of Her Majesty's Stationary Office. © Crown Copyright. Unauthorised reproduction infringes Crown Copyright and may lead to prosecution or civil proceedings. Licence number 100023386.

Planning, Environment & Economy,  
 Flintshire County Council,  
 County Hall, Mold,  
 Flintshire, CH7 6NF.  
 Chief Officer: Mr Andrew Farrow

Scale 1:2,750  
 OS Map SJ 09 83  
 Produced: 07/10/2020



Gronant



-  Ward Boundary
- Open Space Types**
-  Playing Field
-  Formal Outdoor Sports
-  Formal Children's Play Area (Equipped)
-  Informal Children's Play Area Non-Equipped
-  Amenity
-  Allotments
-  Graveyards and Cemeteries
-  Natural Greenspace
-  Private Formal Recreation
-  School Playing Fields
-  School Formal Outdoor Sports



This map is reproduced from Ordnance Survey material with the permission of Ordnance Survey on behalf of the Controller of Her Majesty's Stationery Office. © Crown Copyright. Unauthorised reproduction infringes Crown Copyright and may lead to prosecution or civil proceedings. Licence number 100023386.

Planning, Environment & Economy,  
 Flintshire County Council,  
 County Hall, Mold,  
 Flintshire, CH7 6NF.  
 Chief Officer: Mr Andrew Farrow

Scale 1:3,500  
 OS Map SJ 11 83  
 Produced: 07/10/2020



**Gwespyr**



# Gwernaffield & Pantymwyn

Area & Population Data		
Settlements	Ward Name	All Ages
Gwernaffield & Pantymwyn	Gwernaffield	1,967

	1.2 Ha Playing Pitches	0.4 Ha of outdoor sports facilities	0.8 Ha of children's playing space (Equipped & non equipped)	2.4 TOTAL Requirement
<b>FIT Standards Requirement</b>	2.36	0.79	1.57	4.72
<b>Current Provision</b>	0.00	0.00	0.31	0.31
<b>Surplus/Deficit</b>	<b>-2.36</b>	<b>-0.79</b>	<b>-1.26</b>	<b>-4.41</b>

Playing Fields			
Ward	Ref	Name/Location	Size (ha)
		None	0.0

Outdoor Sports Facilities			
Ward	Ref	Name/Location	Size (ha)
		None	0.0

Children's Playing Space			
Ward	Ref	Name/Location	Size (ha)
Gwernaffield	GWF01	Church Lane Equipped Play Area	0.20
Gwernaffield	PMN01	Pantymwyn Play Area	0.11
		<b>TOTAL</b>	<b>0.31</b>

Other Open Space - NOT INCLUDED IN CALCULATION

Allotments			
Ward	Ref	Name/Location	Size (ha)
		None	0

Other Open Space - NOT INCLUDED IN CALCULATION

Amenity Space			
Ward	Ref	Name/Location	Size (ha)
Gwernaffield	GWF03	Site opposite the Miners Arms	0.21

Gwernaffield	GWF04	The Links	0.06
Gwernaffield	GWF05	Y Waun	0.10
		<b>TOTAL</b>	<b>0.37</b>

**Other Open Space - NOT INCLUDED IN CALCULATION**

<b>Graveyards &amp; Cemeteries</b>			
Ward	Ref	Name/Location	Size (ha)
Gwernaffield	GWF06	Gwernaffield Church	0.28
Gwernaffield	GWF07	Gwernaffield Cemetery	0.30
		<b>TOTAL</b>	<b>0.58</b>

**Other Open Space - NOT INCLUDED IN CALCULATION**

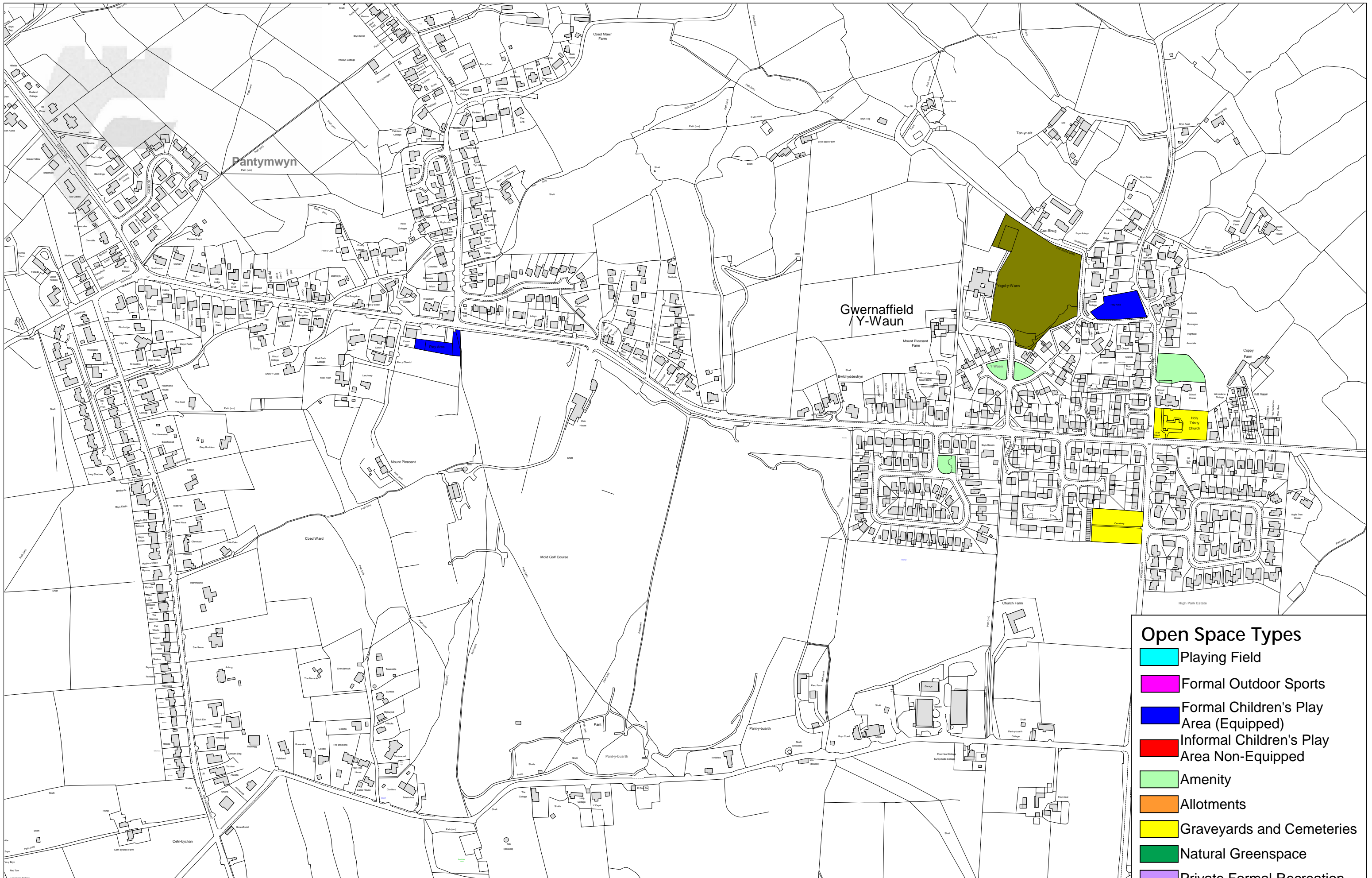
<b>Natural Greenspace</b>			
Ward	Ref	Name/Location	Size (ha)
		None	0.00

**Other Open Space - NOT INCLUDED IN CALCULATION**

<b>School Formal Recreation Facility</b>			
Ward	Ref	Name/Location	Size (ha)
		None	0.00

**Other Open Space - NOT INCLUDED IN CALCULATION**

<b>School Playing Fields No Dual Use</b>			
Ward	Ref	Name/Location	Size (ha)
Gwernaffield	GWF02	Ysgol Y Waun	1.43
		<b>TOTAL</b>	<b>1.43</b>



- ### Open Space Types
- Playing Field
  - Formal Outdoor Sports
  - Formal Children's Play Area (Equipped)
  - Informal Children's Play Area Non-Equipped
  - Amenity
  - Allotments
  - Graveyards and Cemeteries
  - Natural Greenspace
  - Private Formal Recreation
  - School Playing Fields
  - School Formal Outdoor Sports



This map is reproduced from Ordnance Survey material with the permission of Ordnance Survey on behalf of the Controller of Her Majesty's Stationary Office. © Crown Copyright.  
 Unauthorised reproduction infringes Crown Copyright and may lead to prosecution or civil proceedings.  
 Licence number 100023386.

Planning, Environment & Economy,  
 Flintshire County Council,  
 County Hall, Mold,  
 Flintshire, CH7 6NF.  
 Chief Officer: Mr Andrew Farrow

Scale 1:4,500  
 OS Map SJ 20 64  
 Produced: 07/10/2020



## Gwernaffield & Pantymwyn

## Gwernymynydd & Nercwys

Area & Population Data		
Settlements	Ward Name	Population
Gwernymynydd & Nercwys	Gwernymynydd	1,635

	1.2 hectares Playing Pitches	0.4 hectares of outdoor sports facilities	0.8 hectares of children's playing space (Equipped & non equipped)	2.4 TOTAL Requirement
<b>FIT Standards Requirement</b>	1.96	0.65	1.31	3.92
<b>Current Provision</b>	3.68	0.17	0.28	4.13
<b>Surplus or Deficit</b>	<b>1.72</b>	<b>-0.48</b>	<b>-1.03</b>	<b>0.21</b>

Playing Fields			
Ward	Ref	Name/Location	Size (ha)
Gwernymynydd	GWM04	Old County School Playing Field	0.87
Gwernymynydd	GWM01	Old County Primary SPF - Football Pitch	1.44
School Playing Fields Dual Use			
Gwernymynydd	NRW04	Nercwys VPS Playing Grounds	0.37
Gwernymynydd	NRW02	Nercwys VP School Cricket Ground and Football Pitch	1.01
<b>TOTAL</b>			<b>3.68</b>

Outdoor Sports Facilities			
Ward	Ref	Name/Location	Size (ha)
Gwernymynydd	NRW01	Nercwys Bowling Green	0.17
<b>TOTAL</b>			<b>0.17</b>

Children's Playing Space			
Ward	Ref	Name/Location	Size (ha)
Gwernymynydd	GWM02	Llys Enfys Equipped Play Area	0.05
Gwernymynydd	GWM03	Heol Y Wern Equipped Play Area	0.09
Gwernymynydd	NRW03	Ger Y Pistyll Equipped Play Area	0.14
<b>TOTAL</b>			<b>0.28</b>

### Other Open Space - NOT INCLUDED IN CALCULATION

Allotments			
Ward	Ref	Name/Location	Size (ha)
		None	0

**Other Open Space - NOT INCLUDED IN CALCULATION**

<b>Amenity Space</b>			
<b>Ward</b>	<b>Ref</b>	<b>Name/Location</b>	<b>Size (ha)</b>
Gwernymynydd	GWM06	Llys Enfys	0.04
Gwernymynydd	NEW06	Fford y Pentre Amenity Greenspace	0.44
		<b>TOTAL</b>	<b>0.47</b>

**Other Open Space - NOT INCLUDED IN CALCULATION**

<b>Graveyards &amp; Cemeteries</b>			
<b>Ward</b>	<b>Ref</b>	<b>Name/Location</b>	<b>Size (ha)</b>
Gwernymynydd	NRW5	Nercwys Church	0.49
		<b>TOTAL</b>	<b>0.49</b>

**Other Open Space - NOT INCLUDED IN CALCULATION**

<b>Natural Greenspace</b>			
<b>Ward</b>	<b>Ref</b>	<b>Name/Location</b>	<b>Size (ha)</b>
		None	0.00

**Other Open Space - NOT INCLUDED IN CALCULATION**

<b>Private Formal Recreation</b>			
<b>Ward</b>	<b>Ref</b>	<b>Name/Location</b>	<b>Size (ha)</b>
		None	0.00

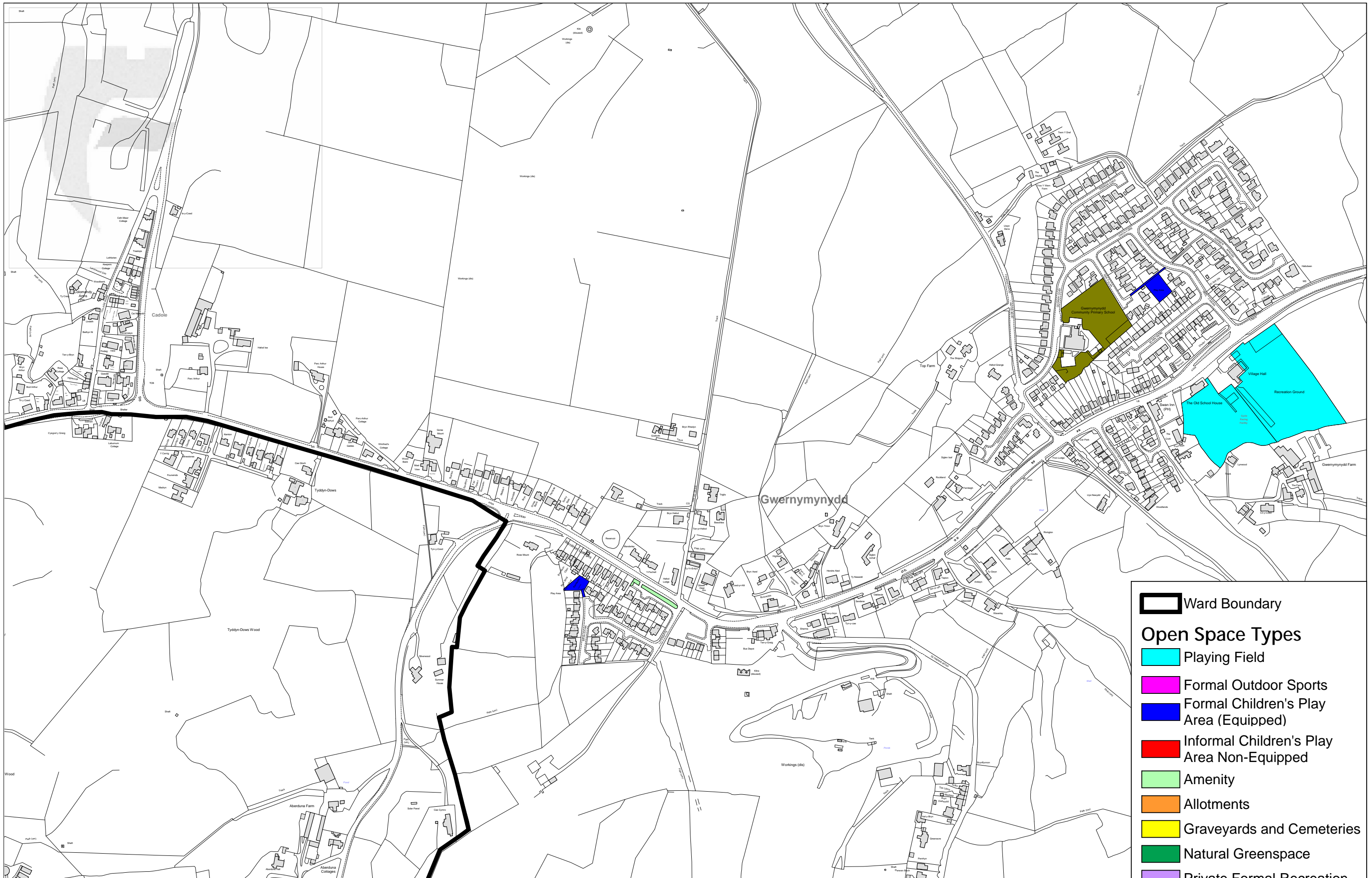
**Other Open Space - NOT INCLUDED IN CALCULATION**

<b>School Formal Recreation Facility</b>			
<b>Ward</b>	<b>Ref</b>	<b>Name/Location</b>	<b>Size (ha)</b>
		None	0.00

**Other Open Space - NOT INCLUDED IN CALCULATION**

<b>School Playing Fields No Dual Use</b>			
<b>Ward</b>	<b>Ref</b>	<b>Name/Location</b>	<b>Size (ha)</b>
Gwernymynydd	GWM05	Gwernymynydd Primary School Playing Field	0.64
		<b>TOTAL</b>	<b>0.64</b>






-  Ward Boundary
- Open Space Types**
-  Playing Field
-  Formal Outdoor Sports
-  Formal Children's Play Area (Equipped)
-  Informal Children's Play Area Non-Equipped
-  Amenity
-  Allotments
-  Graveyards and Cemeteries
-  Natural Greenspace
-  Private Formal Recreation
-  School Playing Fields
-  School Formal Outdoor Sports



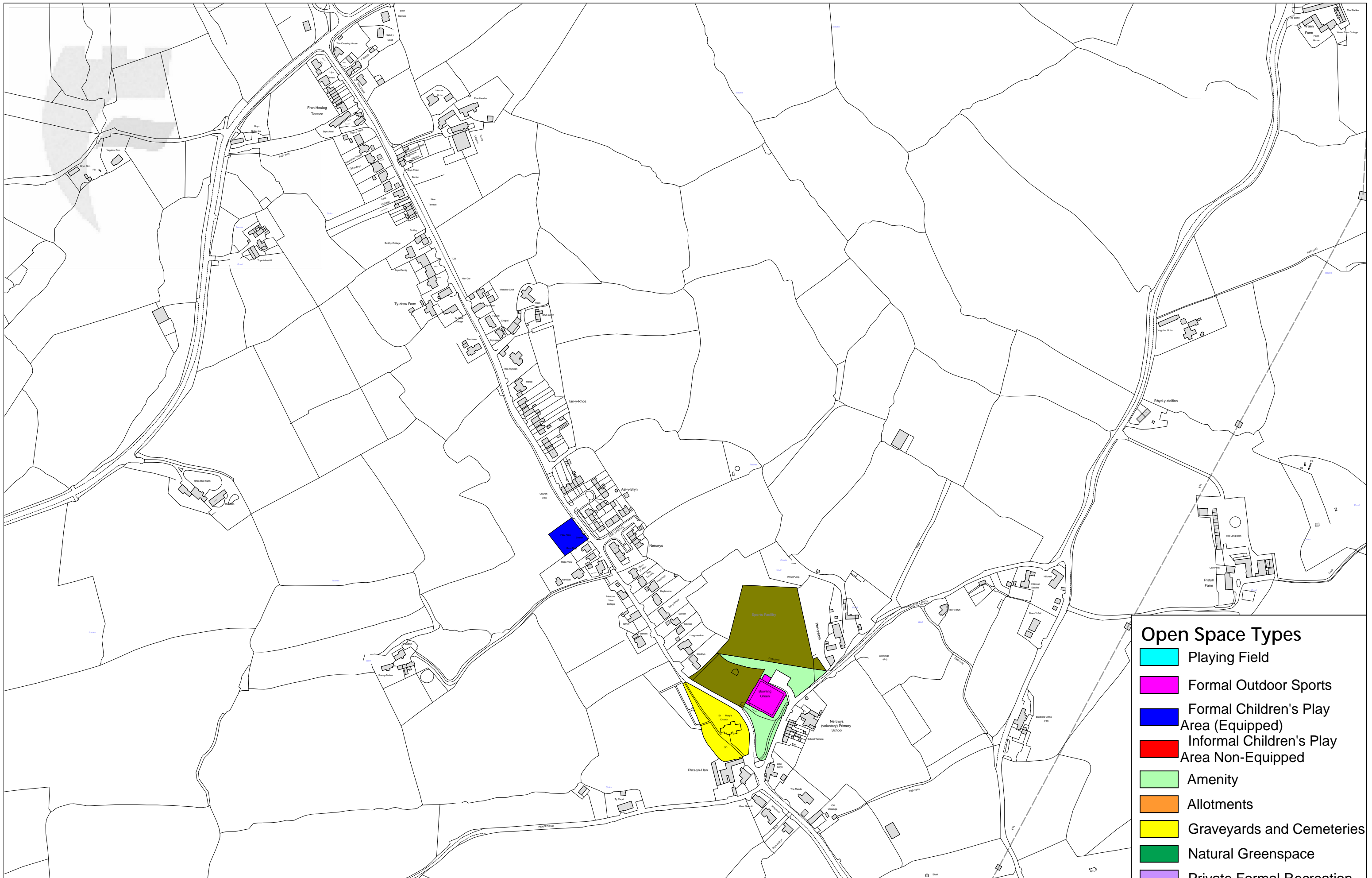
This map is reproduced from Ordnance Survey material with the permission of Ordnance Survey on behalf of the Controller of Her Majesty's Stationery Office. © Crown Copyright. Unauthorised reproduction infringes Crown Copyright and may lead to prosecution or civil proceedings. Licence number 100023386.

Planning, Environment & Economy,  
 Flintshire County Council,  
 County Hall, Mold,  
 Flintshire, CH7 6NF.  
 Chief Officer: Mr Andrew Farrow

Scale 1:4,750  
 OS Map SJ 21 62  
 Produced: 07/10/2020



## Gwernymynydd



- ### Open Space Types
- Playing Field
  - Formal Outdoor Sports
  - Formal Children's Play Area (Equipped)
  - Informal Children's Play Area Non-Equipped
  - Amenity
  - Allotments
  - Graveyards and Cemeteries
  - Natural Greenspace
  - Private Formal Recreation
  - School Playing Fields
  - School Formal Outdoor Sports

## Halkyn

Area & Population Data		
Settlements	Ward Name	Population
Halkyn, Rhes Y Cae & Rhosesmor	Halkyn	1,682

	1.2 hectares Playing Pitches	0.4 hectares of outdoor sports facilities	0.8 hectares of children's playing space (Equipped & non equipped)	2.4 TOTAL Requirement
<b>FIT Standards Requirement</b>	2.02	0.67	1.35	4.04
<b>Current Provision</b>	4.20	0.00	1.03	5.22
<b>Surplus or Deficit</b>	<b>2.18</b>	<b>-0.67</b>	<b>-0.32</b>	<b>1.19</b>

Playing Fields			
Ward	Ref	Name/Location	Size (ha)
Halkyn	HAL04	Halkyn Football Pitch	1.69
Halkyn	HAL05	Halkyn Cricket Pitch	1.94
Halkyn	RYC01	Rhes Y Cae Playing Fields	0.57
		<b>TOTAL</b>	<b>4.20</b>

Outdoor Sports Facilities			
Ward	Ref	Name/Location	Size (ha)
		None	0.00

Children's Playing Space			
Ward	Ref	Name/Location	Size (ha)
Halkyn	HAL01	Halkyn Equipped Play Area	0.43
Halkyn	RHO01	Rhosesmor Equipped Play Area	0.50
Halkyn	RYC02	Adj to RYC VPS PF - Equipped Play Area	0.10
		<b>TOTAL</b>	<b>1.03</b>

### Other Open Space - NOT INCLUDED IN CALCULATION

Allotments			
Ward	Ref	Name/Location	Size (ha)
		None	0.00

### Other Open Space - NOT INCLUDED IN CALCULATION

Amenity Space			
Ward	Ref	Name/Location	Size (ha)
Halkyn	HAL02	Halkyn Greenspace	0.99
Halkyn	RHO06	Greenspace Amenity	0.14

Halkyn	RHO2	Rhosesmor Greenspace	0.22
Halkyn	RYC03	Christ Church Greenspace	0.61
Halkyn	RYC04	Rhes y Cae Common	0.86
Halkyn	RYC06	Rhes y Cae Amenity Greenspace	0.32
		<b>TOTAL</b>	<b>3.15</b>

**Other Open Space - NOT INCLUDED IN CALCULATION**

<b>Graveyards &amp; Cemeteries</b>			
Ward	Ref	Name/Location	Size (ha)
Halkyn	HAL03	Halkyn Cemetery	0.08
Halkyn	HAL07	St. Mary's Church Graveyard and Cemetery	0.69
Halkyn	RHO03	Rhosesmor Church	0.72
Halkyn	RYC05	Rhes y Cae Church	0.31
Halkyn	RYC07	Ebenezer Chapel Graveyard	0.34
		<b>TOTAL</b>	<b>2.14</b>

**Other Open Space - NOT INCLUDED IN CALCULATION**

<b>Natural Greenspace</b>			
Ward	Ref	Name/Location	Size (ha)
Halkyn	HAL06	Halkyn Cricket Pitch	0.42
Halkyn	RHO04	Rhosesmor Natural Greenspace	1.73
		<b>TOTAL</b>	<b>2.15</b>

**Other Open Space - NOT INCLUDED IN CALCULATION**

<b>Private Formal Recreation</b>			
Ward	Ref	Name/Location	Size (ha)
		None	0.00

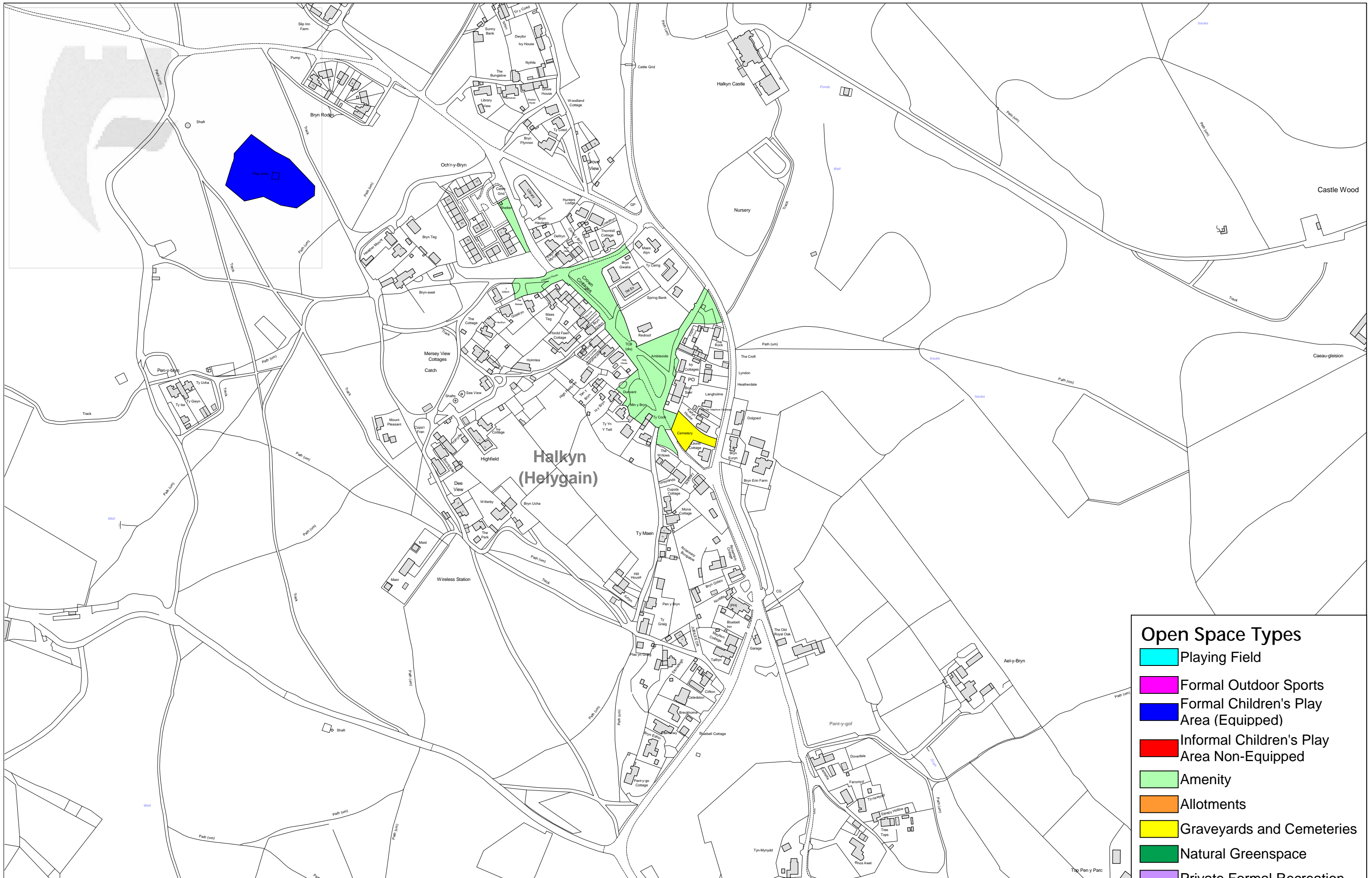
**Other Open Space - NOT INCLUDED IN CALCULATION**

<b>School Formal Recreation Facility</b>			
Ward	Ref	Name/Location	Size (ha)
		None	0.00

**Other Open Space - NOT INCLUDED IN CALCULATION**

<b>School Playing Fields</b>			
Ward	Ref	Name/Location	Size (ha)
		None	0.00





- ### Open Space Types
- Playing Field
  - Formal Outdoor Sports
  - Formal Children's Play Area (Equipped)
  - Informal Children's Play Area Non-Equipped
  - Amenity
  - Allotments
  - Graveyards and Cemeteries
  - Natural Greenspace
  - Private Formal Recreation
  - School Playing Fields
  - School Formal Outdoor Sports




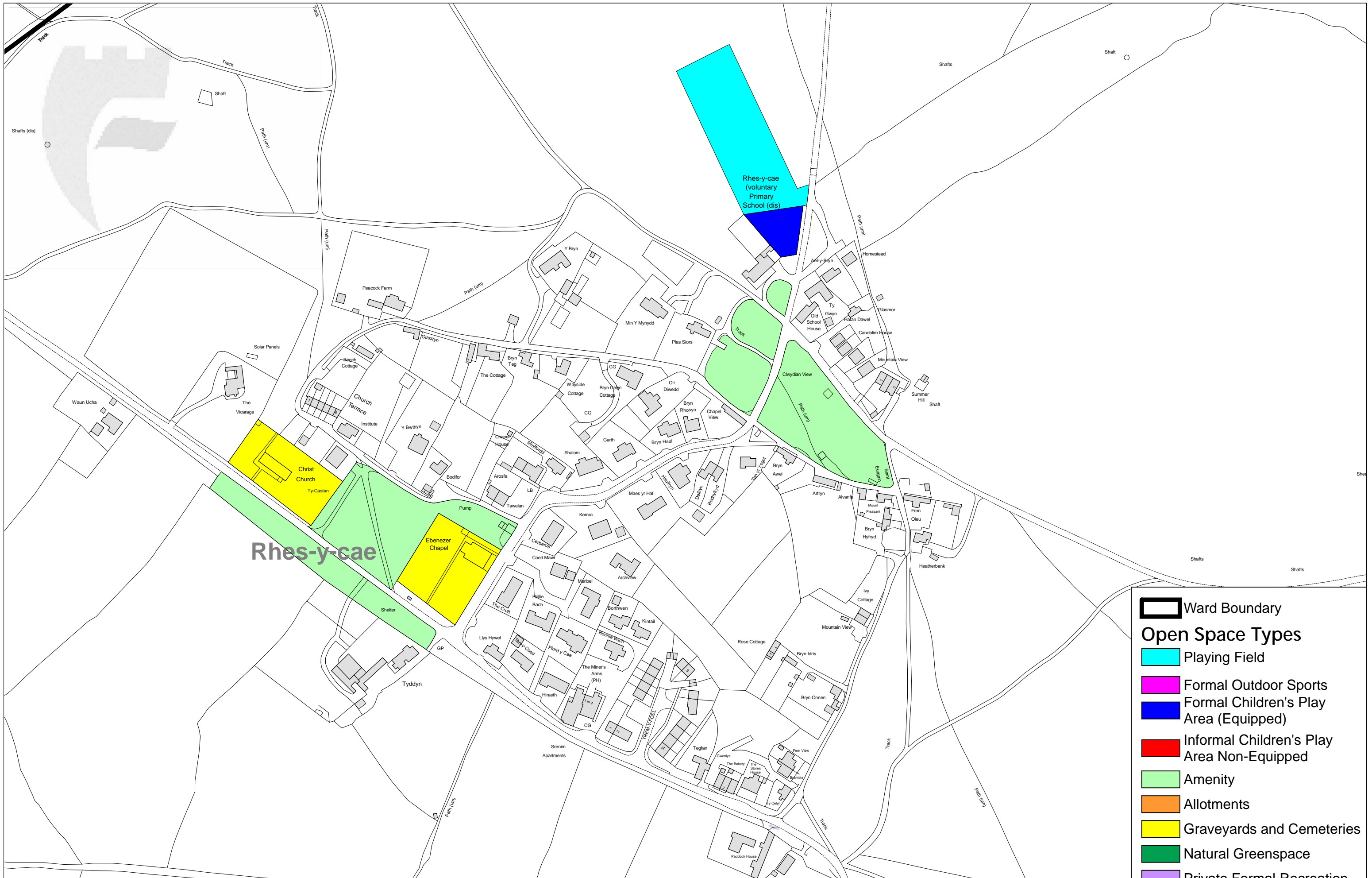
This map is reproduced from Ordnance Survey material with the permission of Ordnance Survey on behalf of the Controller of Her Majesty's Stationery Office. © Crown Copyright.  
 Unauthorised reproduction infringes Crown Copyright and may lead to prosecution or civil proceedings.  
 Licence number 100023386.

Planning, Environment & Economy,  
 Flintshire County Council,  
 County Hall, Mold,  
 Flintshire, CH7 6NF.  
 Chief Officer: Mr Andrew Farrow

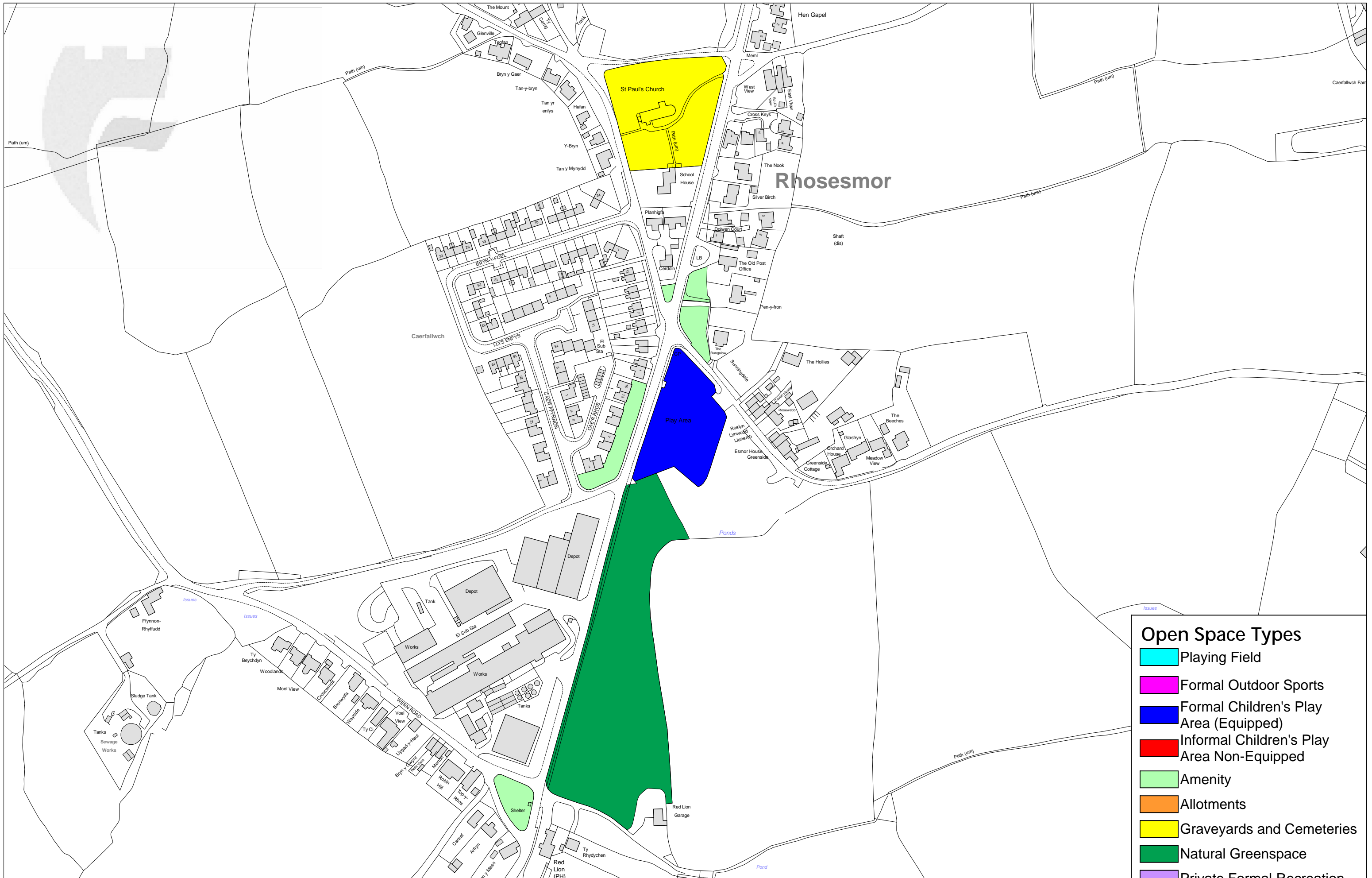
Scale 1: 3,500  
 OS Map SJ 20 70  
 Produced: 07/10/2020



**Halkyn**







## Higher Kinnerton

Area & Population Data		
Settlements	Ward Name	Population
Higher Kinnerton	Higher Kinnerton	1,661

	1.2 hectares Playing Pitches	0.4 hectares of outdoor sports facilities	0.8 hectares of children's playing space (Equipped & non equipped)	2.4 TOTAL Requirement
<b>FIT Standards Requirement</b>	1.99	0.66	1.33	3.99
<b>Current Provision</b>	0.53	0.00	0.75	1.28
<b>Surplus or Deficit</b>	<b>-1.46</b>	<b>-0.66</b>	<b>-0.58</b>	<b>-2.70</b>

Playing Fields			
Ward	Ref	Name/Location	Size (ha)
Higher Kinnerton	HK01	Main Road Football Ground	0.53
<b>TOTAL</b>			<b>0.53</b>

Outdoor Sports Facilities			
Ward	Ref	Name/Location	Size (ha)
		None	0.00

Children's Playing Space Equipped			
Ward	Ref	Name/Location	Size (ha)
Higher Kinnerton	HK02	Greenfield Equipped Play Area	0.08
Higher Kinnerton	HK03	Park Avenue Equipped Play Area	0.16
Informal Childrens Free Space Non-Equipped			
Ward	Ref	Name/Location	Size (ha)
Higher Kinnerton	HK04	Park Avenue Playing Field	0.51
<b>TOTAL</b>			<b>0.75</b>

Allotments			
Ward	Ref	Name/Location	Size (ha)
Higher Kinnerton	HK08	Park Avenue Allotments	0.09
<b>TOTAL</b>			<b>0.09</b>

### Other Open Space - NOT INCLUDED IN CALCULATION

Amenity Space			
Ward	Ref	Name/Location	Size (ha)
Higher Kinnerton	HK07	Kinnerton Heights	0.06
Higher Kinnerton	HK09	The Chase Green	0.09



			<b>TOTAL</b>	<b>0.15</b>
--	--	--	--------------	-------------

**Other Open Space - NOT INCLUDED IN CALCULATION**

<b>Graveyards &amp; Cemeteries</b>			
<b>Ward</b>	<b>Ref</b>	<b>Name/Location</b>	<b>Size (ha)</b>
		None	0.00

**Other Open Space - NOT INCLUDED IN CALCULATION**

<b>Natural Greenspace</b>			
<b>Ward</b>	<b>Ref</b>	<b>Name/Location</b>	<b>Size (ha)</b>
		None	0.00

**Other Open Space - NOT INCLUDED IN CALCULATION**

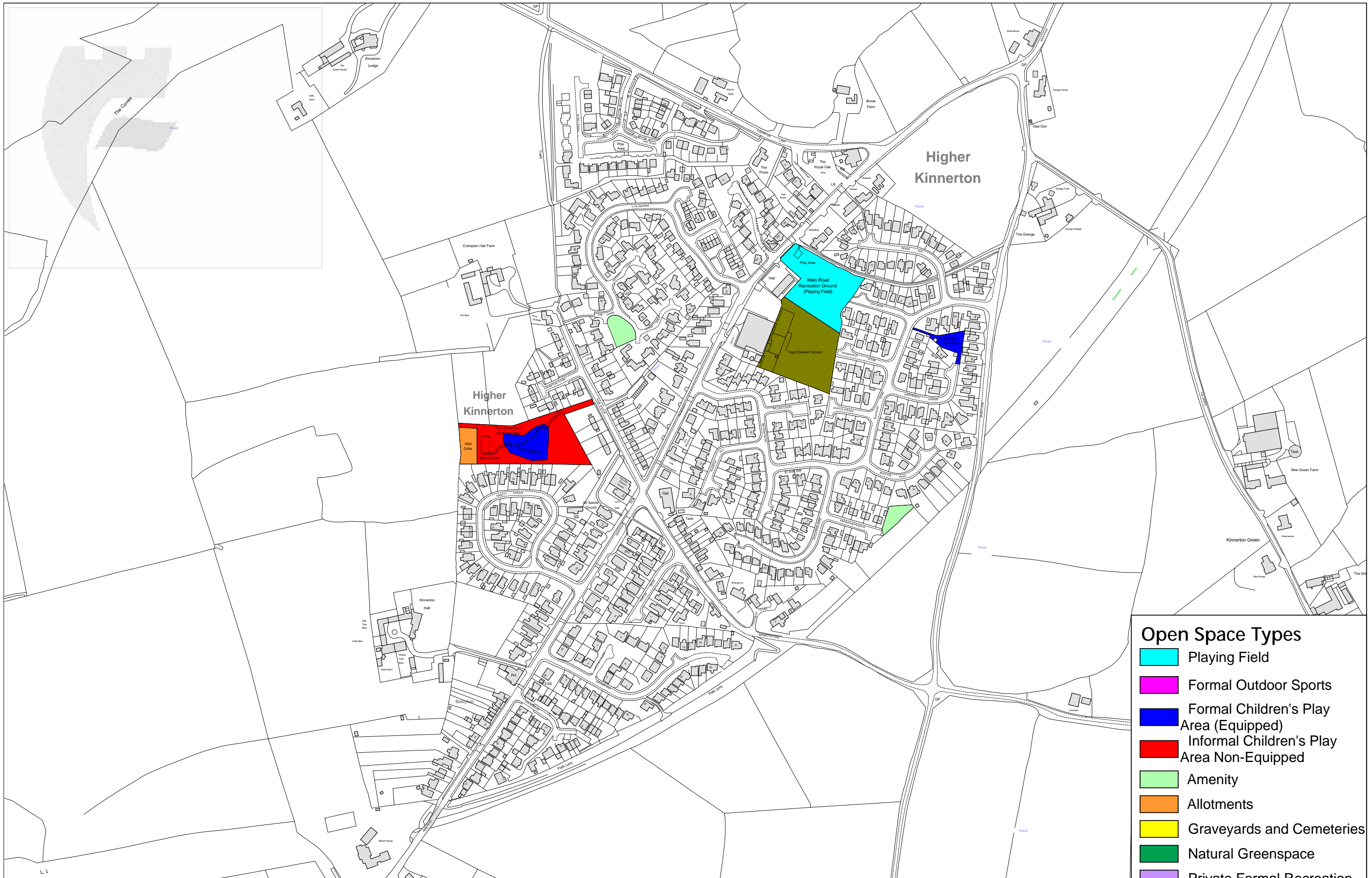
<b>Private Formal Recreation</b>			
<b>Ward</b>	<b>Ref</b>	<b>Name/Location</b>	<b>Size (ha)</b>
		None	0.00

**Other Open Space - NOT INCLUDED IN CALCULATION**

<b>School Formal Recreation Facility No Dual Use</b>			
<b>Ward</b>	<b>Ref</b>	<b>Name/Location</b>	<b>Size (ha)</b>
		None	0.00

**Other Open Space - NOT INCLUDED IN CALCULATION**

<b>School Playing Fields No Dual Use</b>			
<b>Ward</b>	<b>Ref</b>	<b>Name/Location</b>	<b>Size (ha)</b>
Higher Kinnerton	HK05	Ysgol Derwen Playing Fields	0.67
		<b>TOTAL</b>	<b>0.67</b>



### Open Space Types

- Playing Field
- Formal Outdoor Sports
- Formal Children's Play Area (Equipped)
- Informal Children's Play Area Non-Equipped
- Amenity
- Allotments
- Graveyards and Cemeteries
- Natural Greenspace
- Private Formal Recreation
- School Playing Fields
- School Formal Outdoor Sports



This map is reproduced from Ordnance Survey material with the permission of Ordnance Survey on behalf of the Controller of Her Majesty's Stationery Office. © Crown Copyright.  
 Unauthorised reproduction infringes Crown Copyright and may lead to prosecution or civil proceedings.  
 Licence number 100023386.

Planning, Environment & Economy,  
 Flintshire County Council,  
 County Hall, Mold,  
 Flintshire, CH7 6NF.  
 Chief Officer: Mr Andrew Farrow

Scale 1: 4,000  
 OS Map SJ 32 61  
 Produced: 07/10/2020



## Higher Kinnerton

## Holywell

Area & Population Data		
Settlements	Ward Name	Population
Holywell	Holywell Central	2,046
	Holywell East	1,865
	Holywell West	2,478
		<b>6,389</b>

	1.2 hectares Playing Pitches	0.4 hectares of outdoor sports facilities	0.8 hectares of children's playing space (Equipped & non equipped)	2.4 TOTAL Requirement
<b>FIT Standards Requirement</b>	<b>7.67</b>	<b>2.56</b>	<b>5.11</b>	<b>15.33</b>
<b>Current Provision</b>	10.19	1.37	2.76	15.50
<b>Surplus or Deficit</b>	<b>2.52</b>	<b>-1.18</b>	<b>-2.35</b>	<b>0.17</b>

Playing Fields			
Ward	Ref	Name/Location	Size (ha)
Holywell Central	HOL05	Holywell Town FC Ground	2.04
Holywell East	HOL16	Pen Rhyn Playing Field	1.64
Holywell West	HOL17	Holway Playing Field	0.46
School Playing Fields Dual Use			
Holywell Central	HOL18	Ysgol Treffynnon Playing Fields	5.62
Holywell Central	HOL41	Ysgol Maes Felin Playing Fields	0.43
<b>TOTAL</b>			<b>10.19</b>

Outdoor Sports Facilities			
Ward	Ref	Name/Location	Size (ha)
Holywell Central	HOL01	Fron Park Bowling Green	0.16
Holywell Central	HOL02	Fron Park Tennis Court	0.14
Holywell Central	HOL06	Holywell Leisure Centre Multi Use Games Area	0.07
Holywell Central	HOL38	Fron Park Skate Park / Play Area	0.14
School Outdoor Sports Facilities Dual Use			
Holywell Central	HOL03	Ysgol Treffynnon Tennis Courts (In Dual Use)	0.18
Holywell Central	HOL04	Ysgol Treffynnon All Weather Pitch (In Dual Use)	0.69
<b>TOTAL</b>			<b>1.37</b>

<b>Children's Playing Space Equipped</b>			
Ward	Ref	Name/Location	Size (ha)
Holywell Central	HOL07	Bryn Mawr Equipped Play Area & Green	0.18
Holywell Central	HOL08	Fron Park Childrens Play Area	0.18
Holywell Central	HOL14	Strand Park Equipped Play Area	0.10
Holywell Central	HOL15	Strand Walk Equipped Play Area	0.25
Holywell East	HOL10	Pen Rhyn Equipped Play Area	0.11
Holywell East	HOL11	Pen Y Maes Equipped Play Area	0.11
Holywell East	HOL12	Pen Y Maes Gardens Equipped Play Area	0.04
Holywell West	HOL09	Holway Equipped Play Area	0.38
Holywell West	HOL13	Pistyll Estate Equipped Play Area	0.30
Holywell West	HOL34	Yr Aber Play Area	0.07
<b>Informal Childrens Free Space Non-Equipped</b>			
Ward	Ref	Name/Location	Size (ha)
Holywell West	HOL39	Moor Avenue Childrens Freespace	0.11
Holywell West	HOL40	Maes y Plwm Openspace - Childrens freespace	0.21
Holywell East	HOL29	Nant y Coed Playing Field	0.71
		<b>TOTAL</b>	<b>2.76</b>

<b>Allotments</b>			
Ward	Ref	Name/Location	Size (ha)
		None	0.00
		<b>TOTAL All</b>	<b>0.00</b>

**Other Open Space - NOT INCLUDED IN CALCULATION**

<b>Amenity Space</b>			
Ward	Ref	Name/Location	Size (ha)
Holywell Central	HOL20	Fron Park Ornamental Gardens	0.48
Holywell Central	HOL24	Whitford Street/Fron Park Road Green	0.64
Holywell Central	HOL26	New Road Greenspace	0.06
Holywell Central	HOL27	Fron Park Road Greenspace	0.04
Holywell East	BAG20	Bagillt Roadside Amenity Verges	0.22
Holywell East	HOL23	Pen Y Maes Miscellaneous Greenspaces	0.37
Holywell East	HOL25	Nant y Coed Greenspace	0.02
Holywell East	HOL31	Abbots Walk Amenity	0.06
Holywell West	HOL19	Bryn Dyffryn Greenway	0.22
Holywell West	HOL30	Holway Road Highway Verges	0.33
		<b>TOTAL</b>	<b>2.44</b>

**Other Open Space - NOT INCLUDED IN CALCULATION**

<b>Graveyards &amp; Cemeteries</b>			
Ward	Ref	Name/Location	Size (ha)



Holywell West	HOL28	Holywell Chapel	2.23
Holywell Central	HOL33	St Peter's Cemetery	0.53
		<b>TOTAL</b>	<b>2.76</b>

**Other Open Space - NOT INCLUDED IN CALCULATION**

<b>Natural Greenspace</b>			
<b>Ward</b>	<b>Ref</b>	<b>Name/Location</b>	<b>Size (ha)</b>
Holywell Central	HOL21	Greenfield Valley	18.54
Holywell Central	HOL37	Greenspace near Fire Station, Holywell	0.40
Holywell West	HOL22	Halkyn Road Greenspace	0.43
Holywell West	HOL35	Ffordd Beuno Natural Greenspace, Holywell	0.38
Holywell West	HOL36	Ffordd Beuno Overgrown Amenity Space, Holywell	0.05
		<b>TOTAL</b>	<b>19.79</b>

**Other Open Space - NOT INCLUDED IN CALCULATION**

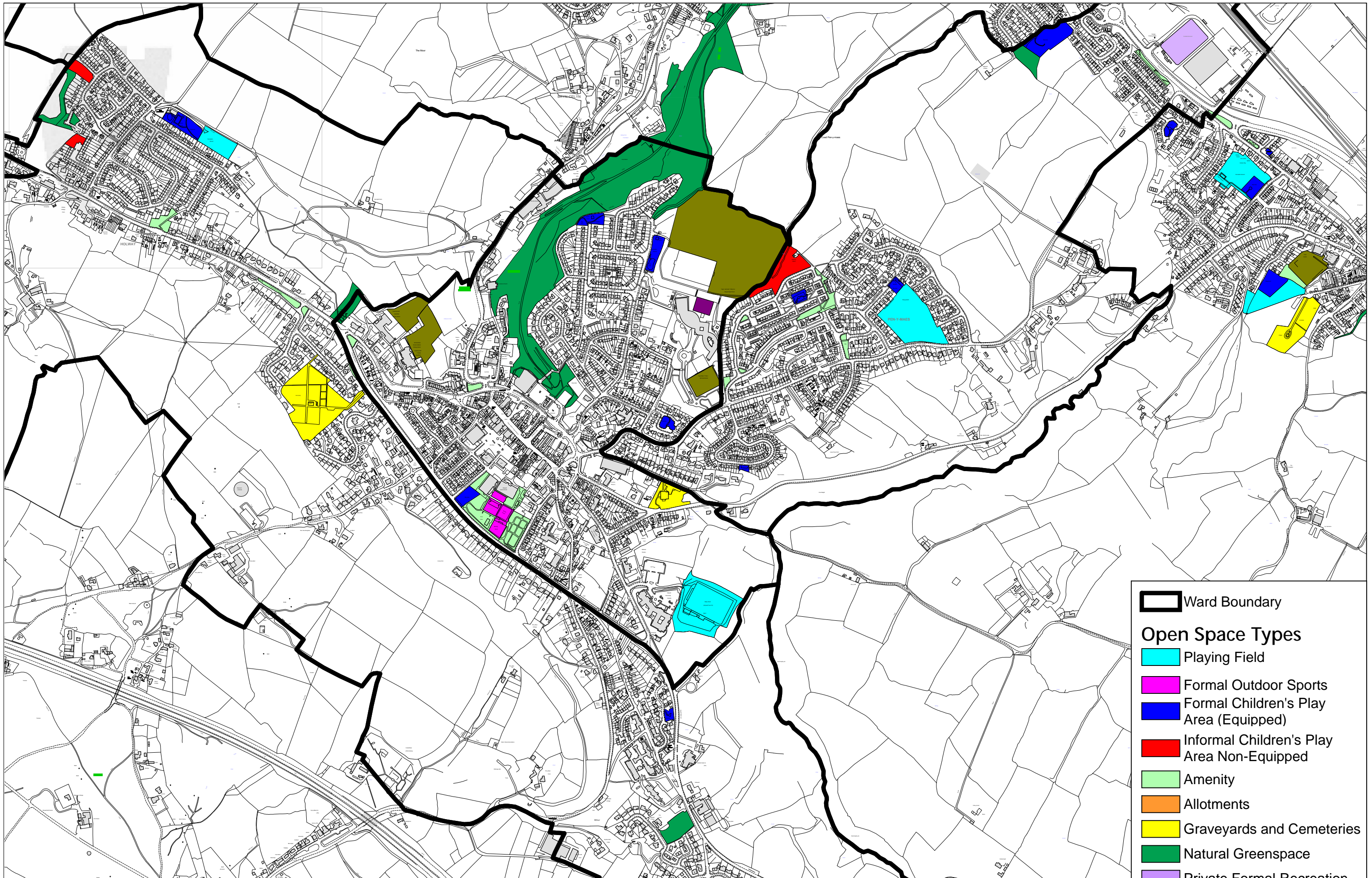
<b>Private Formal Recreation</b>			
<b>Ward</b>	<b>Ref</b>	<b>Name/Location</b>	<b>Size (ha)</b>
Holywell East	GRE26	Greenfield Football Club	0.79

**Other Open Space - NOT INCLUDED IN CALCULATION**

<b>School Formal Recreation Facility No Dual Use</b>			
<b>Ward</b>	<b>Ref</b>	<b>Name/Location</b>	<b>Size (ha)</b>
		None	0.00

**Other Open Space - NOT INCLUDED IN CALCULATION**

<b>School Playing Fields No Dual Use</b>			
<b>Ward</b>	<b>Ref</b>	<b>Name/Location</b>	<b>Size (ha)</b>
Holywell Central	HOL41	Ysgol Gwenffrwd Playing Fields	0.52
Holywell Central	HOL42	St Winefrides Catholic Primary School Playing Fields	0.74
		<b>TOTAL</b>	<b>1.27</b>



-  Ward Boundary
- Open Space Types**
-  Playing Field
-  Formal Outdoor Sports
-  Formal Children's Play Area (Equipped)
-  Informal Children's Play Area Non-Equipped
-  Amenity
-  Allotments
-  Graveyards and Cemeteries
-  Natural Greenspace
-  Private Formal Recreation
-  School Playing Fields
-  School Formal Outdoor Sports



This map is reproduced from Ordnance Survey material with the permission of Ordnance Survey on behalf of the Controller of Her Majesty's Stationary Office. © Crown Copyright. Unauthorised reproduction infringes Crown Copyright and may lead to prosecution or civil proceedings. Licence number 100023386.

Planning, Environment & Economy,  
 Flintshire County Council,  
 County Hall, Mold,  
 Flintshire, CH7 6NF.  
 Chief Officer: Mr Andrew Farrow

Scale 1: 9,000  
 OS Map SJ 19 75  
 Produced: 07/10/2020



**Holywell**



## Hope, Caergwrle & Abermorddu

Area & Population Data		
Settlements	Ward Name	Population
Hope, Caergwrle & Abermorddu	Caergwrle	1,580
	Hope	2,703
		<b>4,283</b>

	1.2 hectares Playing Pitches	0.4 hectares of outdoor sports facilities	0.8 hectares of children's playing space (Equipped & non equipped)	2.4 TOTAL Requirement
<b>FIT Standards Requirement</b>	5.14	1.71	3.43	10.28
<b>Current Provision</b>	10.26	1.12	2.01	13.40
<b>Surplus or Deficit</b>	<b>5.12</b>	<b>-0.59</b>	<b>-1.41</b>	<b>3.12</b>

Playing Fields			
Ward	Ref	Name/Location	Size (ha)
Hope	HOP06	Queensway Play Area (Unequipped)	0.30
Hope	HOP11	The Willows Recreation Ground	2.43
School Playing Fields with Dual Use			
Hope	HOP13	Castell Alun High School Playing Field	7.53
<b>TOTAL</b>			<b>10.26</b>

School Outdoor Sports Facilities Dual Use			
Ward	Ref	Name/Location	Size (ha)
Hope	HOP02	Castell Alun High School All Weather Football Pitch (Dual Use)	0.68
Hope	HOP01	Castell Alun High School Tennis Courts (Dual Use)	0.44
<b>TOTAL</b>			<b>1.12</b>

Children's Playing Space			
Ward	Ref	Name/Location	Size (ha)
Caergwrle	HOP03	Crossways Equipped Play Area	0.25
Caergwrle	HOP04	High Street Equipped Play Area	0.14
Caergwrle	HOP05	Porch Lane Play Area	0.34
Caergwrle	HOP07	Sarn Lane Equipped Play Area	0.56
Hope	HOP08	The Willows Equipped Play Area	0.39
Hope	HOP18	Tudor Court Equipped Play Area	0.17
Hope	HOP19	The Willows Play Area	0.17
<b>TOTAL</b>			<b>2.01</b>

**Other Open Space - NOT INCLUDED IN CALCULATION**

<b>Allotments</b>			
Ward	Ref	Name/Location	Size (ha)
		None	0.00

**Other Open Space - NOT INCLUDED IN CALCULATION**

<b>Amenity Space</b>			
Ward	Ref	Name/Location	Size (ha)
Caegwrle	HOP15	Bryn Yorkin Greenspaces	0.09
		<b>TOTAL</b>	0.09

**Other Open Space - NOT INCLUDED IN CALCULATION**

<b>Graveyards &amp; Cemeteries</b>			
Ward	Ref	Name/Location	Size (ha)
Hope	HOP16	Hope Cemetery	0.76
Hope	HOP17	Fagl Lane Cemetery	0.61
Hope	HOP21	St. Cynfarch's Church Graveyard	0.43
		<b>TOTAL</b>	1.81

**Other Open Space - NOT INCLUDED IN CALCULATION**

<b>Natural Greenspace</b>			
Ward	Ref	Name/Location	Size (ha)
		None	0.00

**Other Open Space - NOT INCLUDED IN CALCULATION**

<b>Private Formal Recreation</b>			
Ward	Ref	Name/Location	Size (ha)
		None	0.00

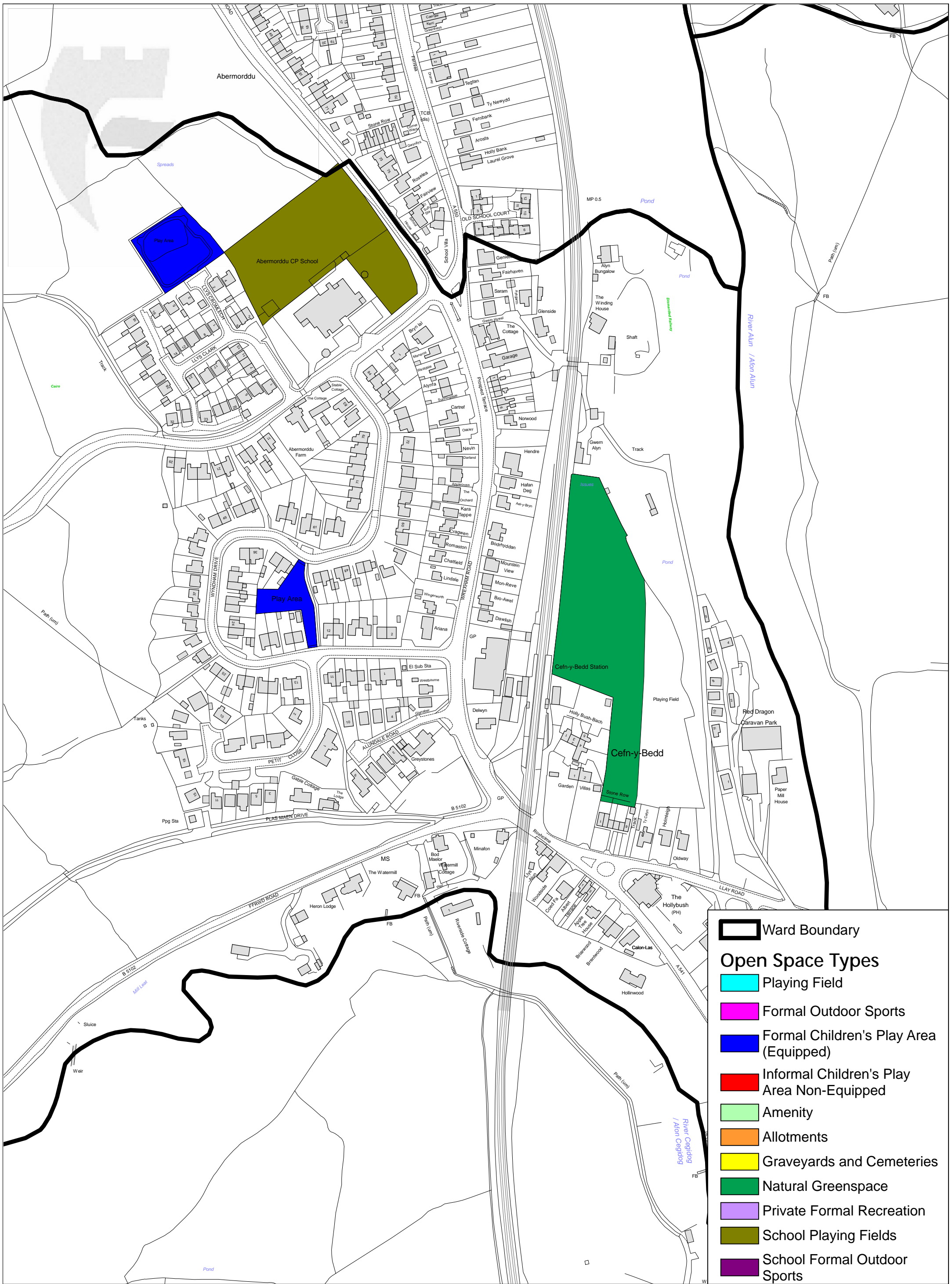
**Other Open Space - NOT INCLUDED IN CALCULATION**

<b>School Playing Fields No Dual Use</b>			
Ward	Ref	Name/Location	Size (ha)
Hope	HOP14	Ysgol Estyn Playing Field	1.17
		<b>TOTAL</b>	1.17

**Other Open Space - NOT INCLUDED IN CALCULATION**

<b>School Formal Recreation Facility No Dual Use</b>			
Ward	Ref	Name/Location	Size (ha)
		None	

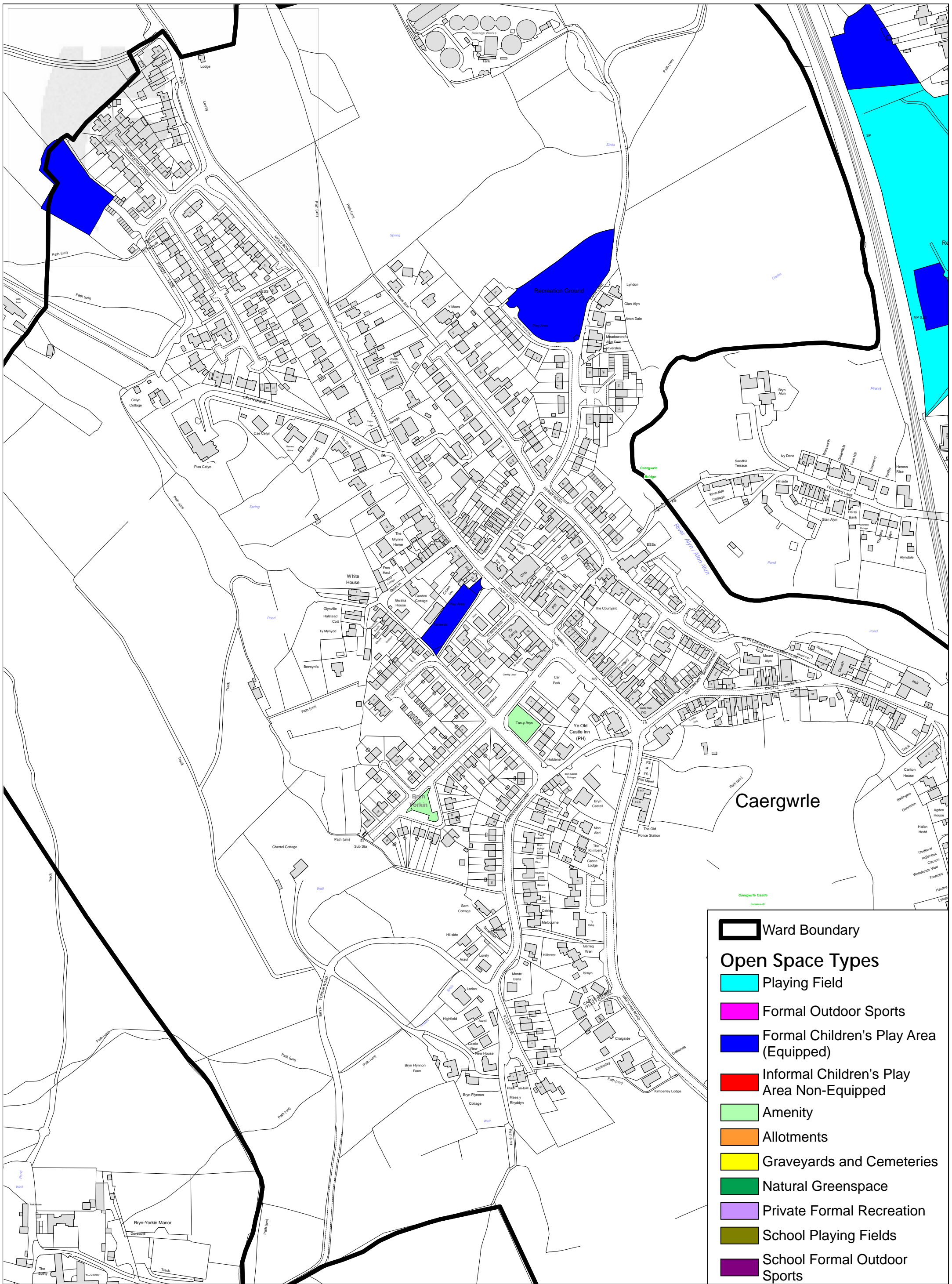




-  Ward Boundary
- Open Space Types**
-  Playing Field
-  Formal Outdoor Sports
-  Formal Children's Play Area (Equipped)
-  Informal Children's Play Area Non-Equipped
-  Amenity
-  Allotments
-  Graveyards and Cemeteries
-  Natural Greenspace
-  Private Formal Recreation
-  School Playing Fields
-  School Formal Outdoor Sports





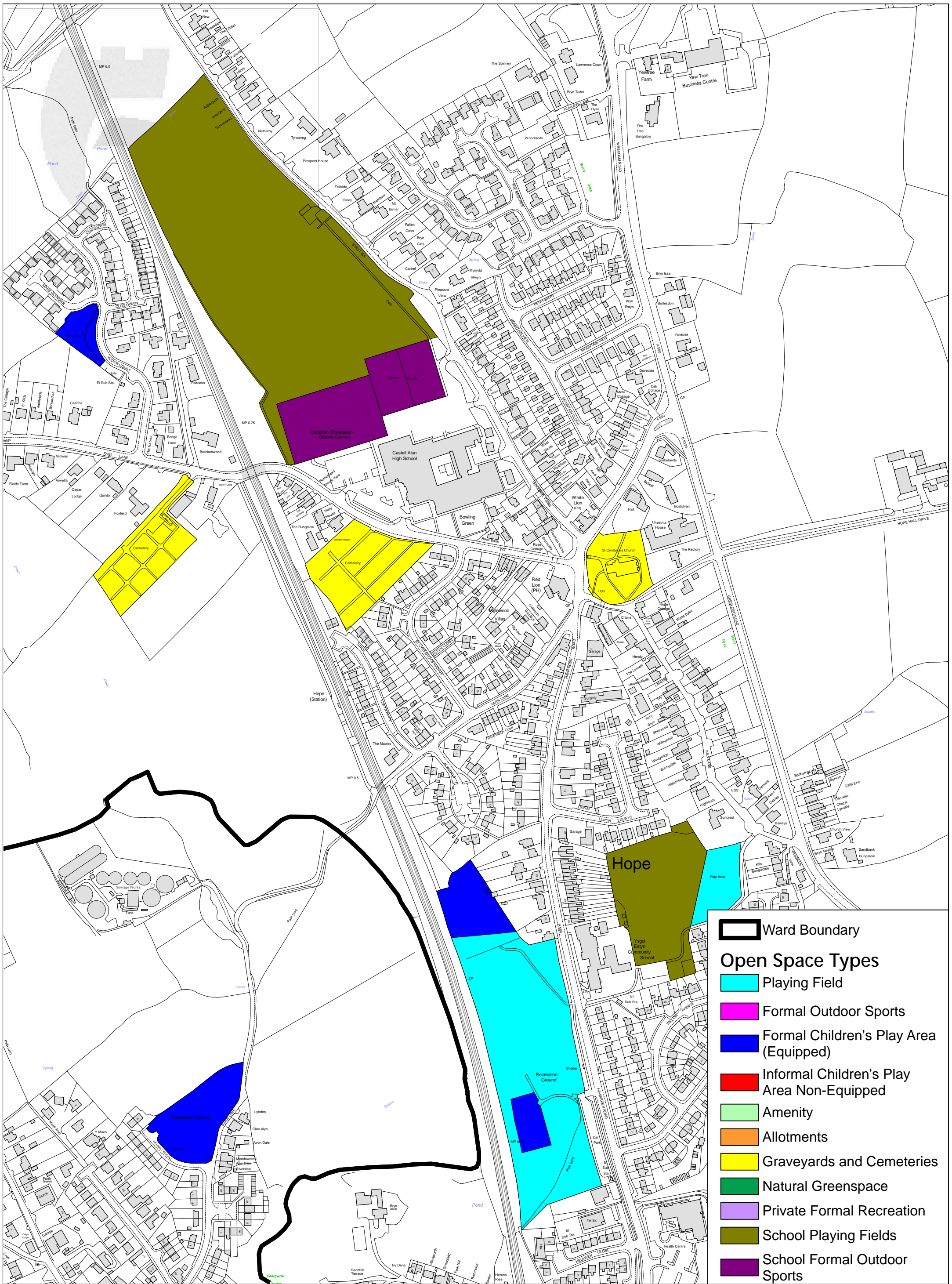


Caergwrlle

-  Ward Boundary
- Open Space Types**
-  Playing Field
-  Formal Outdoor Sports
-  Formal Children's Play Area (Equipped)
-  Informal Children's Play Area Non-Equipped
-  Amenity
-  Allotments
-  Graveyards and Cemeteries
-  Natural Greenspace
-  Private Formal Recreation
-  School Playing Fields
-  School Formal Outdoor Sports







## Leeswood & Pontblyddyn

Area & Population Data		
Settlements	Ward Name	Population
Leeswood & Pontblyddyn	Leeswood	2,185

	1.2 hectares Playing Pitches	0.4 hectares of outdoor sports facilities	0.8 hectares of children's playing space (Equipped & non equipped)	2.4 TOTAL Requirement
<b>FIT Standards Requirement</b>	2.62	0.87	1.75	5.24
<b>Current Provision</b>	3.99	0.17	3.20	7.36
<b>Surplus or Deficit</b>	<b>1.36</b>	<b>-0.70</b>	<b>1.45</b>	<b>2.12</b>

Playing Fields			
Ward	Ref	Name/Location	Size (ha)
Leeswood	LS02	Pheonix Park Football Pitches (3)	2.80
Leeswood	PB01	Pontblyddyn Cricket Pitch	1.19
		<b>TOTAL</b>	<b>3.99</b>

Outdoor Sports Facilities			
Ward	Ref	Name/Location	Size (ha)
Leeswood	LS01	Pheonix Park Bowling Green	0.17
		<b>TOTAL</b>	<b>0.17</b>

Children's Playing Space Equipped			
Ward	Ref	Name/Location	Size (ha)
Leeswood	LS03	Pheonix Park Equipped Play Area	0.29
Leeswood	LS04	Ffordd Siarl Equipped Play Area	0.22
Leeswood	PB02	Pontblyddyn Play Area	0.25
Informal Childrens Free Space Non-Equipped			
Ward	Ref	Name/Location	Size (ha)
Leeswood	LS06	Pheonix Park Playing Field	1.26
Leeswood	LS07	Ffordd Siarl Playing Field	1.18
		<b>TOTAL</b>	<b>3.20</b>

### Other Open Space - NOT INCLUDED IN CALCULATION

Allotments			
Ward	Ref	Name/Location	Size (ha)
		None	0



**Other Open Space - NOT INCLUDED IN CALCULATION**

<b>Amenity Space</b>			
<b>Ward</b>	<b>Ref</b>	<b>Name/Location</b>	<b>Size (ha)</b>
Leeswood	LS08	Maes Y Meillion	0.22
Leeswood	LS09	Llys Ann	0.13
Leeswood	LS10	Sycamore Drive	0.14
Leeswood	LS11	Oak Drive	0.06
Leeswood	LS12	Holly Drive	0.08
Leeswood	LS13	Rear of Maes Y Meillion	0.19
Leeswood	LS14	Queen Street	0.04
		<b>TOTAL</b>	<b>0.86</b>

**Other Open Space - NOT INCLUDED IN CALCULATION**

<b>Graveyards &amp; Cemeteries</b>			
<b>Ward</b>	<b>Ref</b>	<b>Name/Location</b>	<b>Size (ha)</b>
Leeswood	PB03	Christ Church Graveyard and Cemetery	1.03
		<b>TOTAL</b>	<b>1.03</b>

**Other Open Space - NOT INCLUDED IN CALCULATION**

<b>Natural Greenspace</b>			
<b>Ward</b>	<b>Ref</b>	<b>Name/Location</b>	<b>Size (ha)</b>
		None	0.00

**Other Open Space - NOT INCLUDED IN CALCULATION**

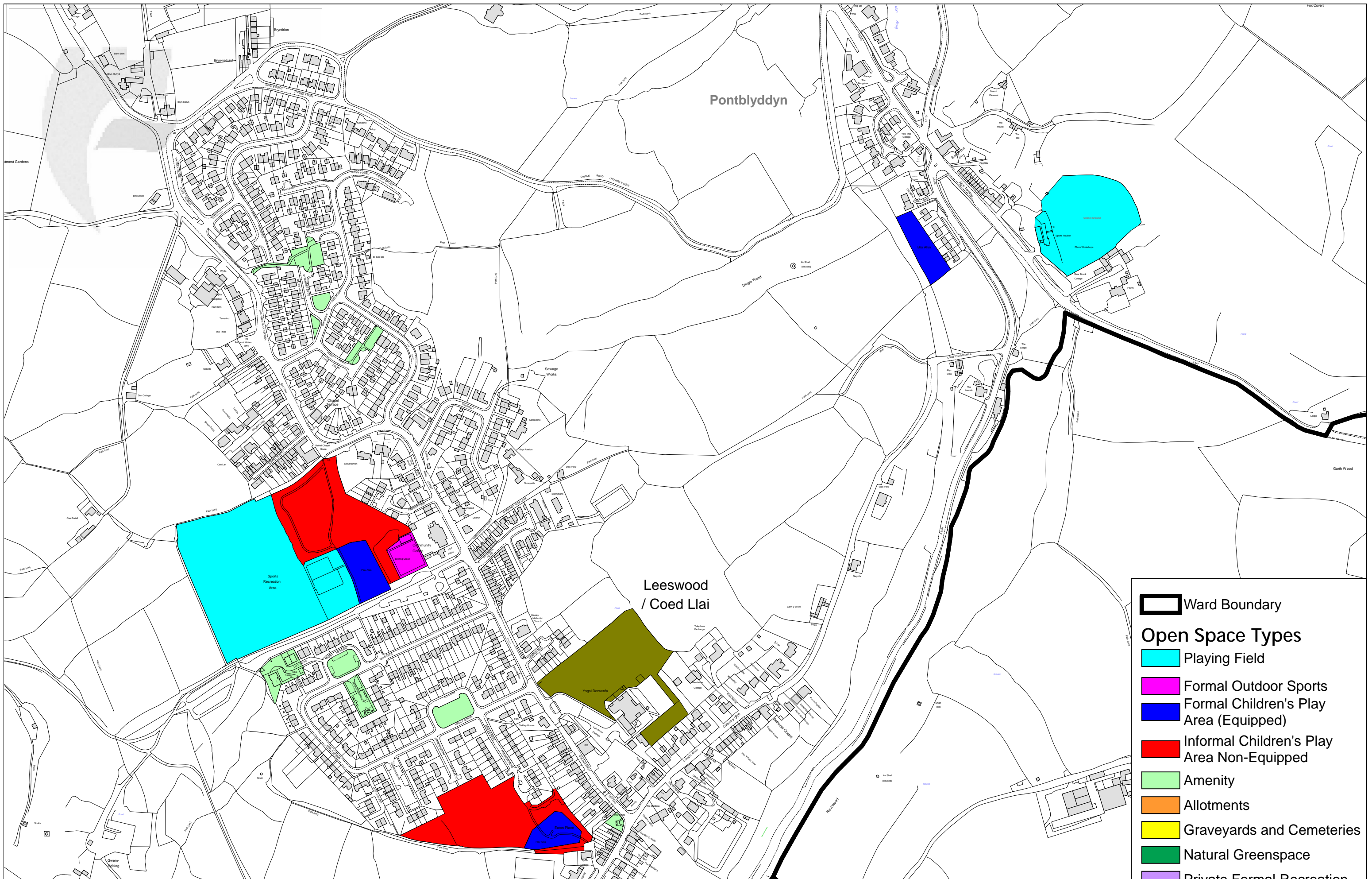
<b>Private Formal Recreation</b>			
<b>Ward</b>	<b>Ref</b>	<b>Name/Location</b>	<b>Size (ha)</b>
		None	0.00

**Other Open Space - NOT INCLUDED IN CALCULATION**

<b>School Formal Recreation Facility No Dual Use</b>			
<b>Ward</b>	<b>Ref</b>	<b>Name/Location</b>	<b>Size (ha)</b>
		None	0.00

**Other Open Space - NOT INCLUDED IN CALCULATION**

<b>School Playing Fields No Dual Use</b>			
<b>Ward</b>	<b>Ref</b>	<b>Name/Location</b>	<b>Size (ha)</b>
Leeswood	LS05	Ysgol Derwenfa Playing Field	1.25
		<b>TOTAL</b>	<b>1.25</b>



-  Ward Boundary
- Open Space Types**
-  Playing Field
-  Formal Outdoor Sports
-  Formal Children's Play Area (Equipped)
-  Informal Children's Play Area Non-Equipped
-  Amenity
-  Allotments
-  Graveyards and Cemeteries
-  Natural Greenspace
-  Private Formal Recreation
-  School Playing Fields
-  School Formal Outdoor Sports



This map is reproduced from Ordnance Survey material with the permission of Ordnance Survey on behalf of the Controller of Her Majesty's Stationary Office. © Crown Copyright. Unauthorised reproduction infringes Crown Copyright and may lead to prosecution or civil proceedings. Licence number 100023386.

Planning, Environment & Economy,  
 Flintshire County Council,  
 County Hall, Mold,  
 Flintshire, CH7 6NF.  
 Chief Officer: Mr Andrew Farrow

Scale 1: 4,250  
 OS Map SJ 27 60  
 Produced: 07/10/2020



## Leeswood & Pontblyddyn

## Llanfynydd, Cefn Y bedd, Ffrith, Pontybodkin & Cymau

Area & Population Data		
Settlements	Ward Name	Population
Llanfynydd, Cefn Y bedd, Ffrith, Pontybodkin & Cymau	Llanfynydd	1,892

	1.2 hectares Playing Pitches	0.4 hectares of outdoor sports facilities	0.8 hectares of children's playing space (Equipped & non equipped)	2.4 TOTAL Requirement
<b>FIT Standards Requirement</b>	2.27	0.76	1.51	4.54
<b>Current Provision</b>	2.97	0.00	1.09	4.06
<b>Surplus or Deficit</b>	<b>0.70</b>	<b>-0.76</b>	<b>-0.42</b>	<b>-0.48</b>

Playing Fields			
Ward	Ref	Name/Location	Size (ha)
Llanfynydd	CYM02	Cymau Playing Field	0.88
Llanfynydd	FFR02	Football Pitch	1.10
School Playing Field Dual Use			
Llanfynydd	HOP12	Abermorddu CP School Playing Field	0.99
<b>TOTAL</b>			<b>2.97</b>

Outdoor Sports Facilities			
Ward	Ref	Name/Location	Size (ha)
		None	0.0

Children's Playing Space			
Ward	Ref	Name/Location	Size (ha)
Llanfynydd	HOP09	Wyndham Avenue Equipped Play Area & Greenway	0.14
Llanfynydd	HOP20	Llys Cromlech Play Area	0.27
Llanfynydd	CT03	Victoria Crescent Equipped Play Area	0.40
Llanfynydd	CYM01	Cymau Equipped Play Area	0.19
Llanfynydd	FFR01	Ffrith Equipped Play Area	0.10
<b>TOTAL</b>			<b>1.09</b>

### Other Open Space - NOT INCLUDED IN CALCULATION

Allotments			
Ward	Ref	Name/Location	Size (ha)
Llanfynydd	CYM05	Maes Teg Allotments Cymau	0.23

			<b>TOTAL</b>	0.23
--	--	--	--------------	------

**Other Open Space - NOT INCLUDED IN CALCULATION**

<b>Amenity Space</b>			
<b>Ward</b>	<b>Ref</b>	<b>Name/Location</b>	<b>Size (ha)</b>
Llanfynydd	CT06	Pontybodkin Amenity Greenspace	0.084
		<b>TOTAL</b>	0.084

**Other Open Space - NOT INCLUDED IN CALCULATION**

<b>Graveyards &amp; Cemeteries</b>			
<b>Ward</b>	<b>Ref</b>	<b>Name/Location</b>	<b>Size (ha)</b>
Llanfynydd	CYM3	Cymau Church	0.21
Llanfynydd	LLAN2	Llanfynydd Church	0.33
		<b>TOTAL</b>	0.54

**Other Open Space - NOT INCLUDED IN CALCULATION**

<b>Natural Greenspace</b>			
<b>Ward</b>	<b>Ref</b>	<b>Name/Location</b>	<b>Size (ha)</b>
Llanfynydd	CYM04	Cymau Wood	0.31
Llanfynydd	FFR04	Nant y Ffrith Natural Greenspace	0.43
Llanfynydd	HOP10	Cefn Y Bedd Playing Field & Scrub	1.19
		<b>TOTAL</b>	1.93

**Other Open Space - NOT INCLUDED IN CALCULATION**

<b>Private Formal Recreation</b>			
<b>Ward</b>	<b>Ref</b>	<b>Name/Location</b>	<b>Size (ha)</b>
		None	0

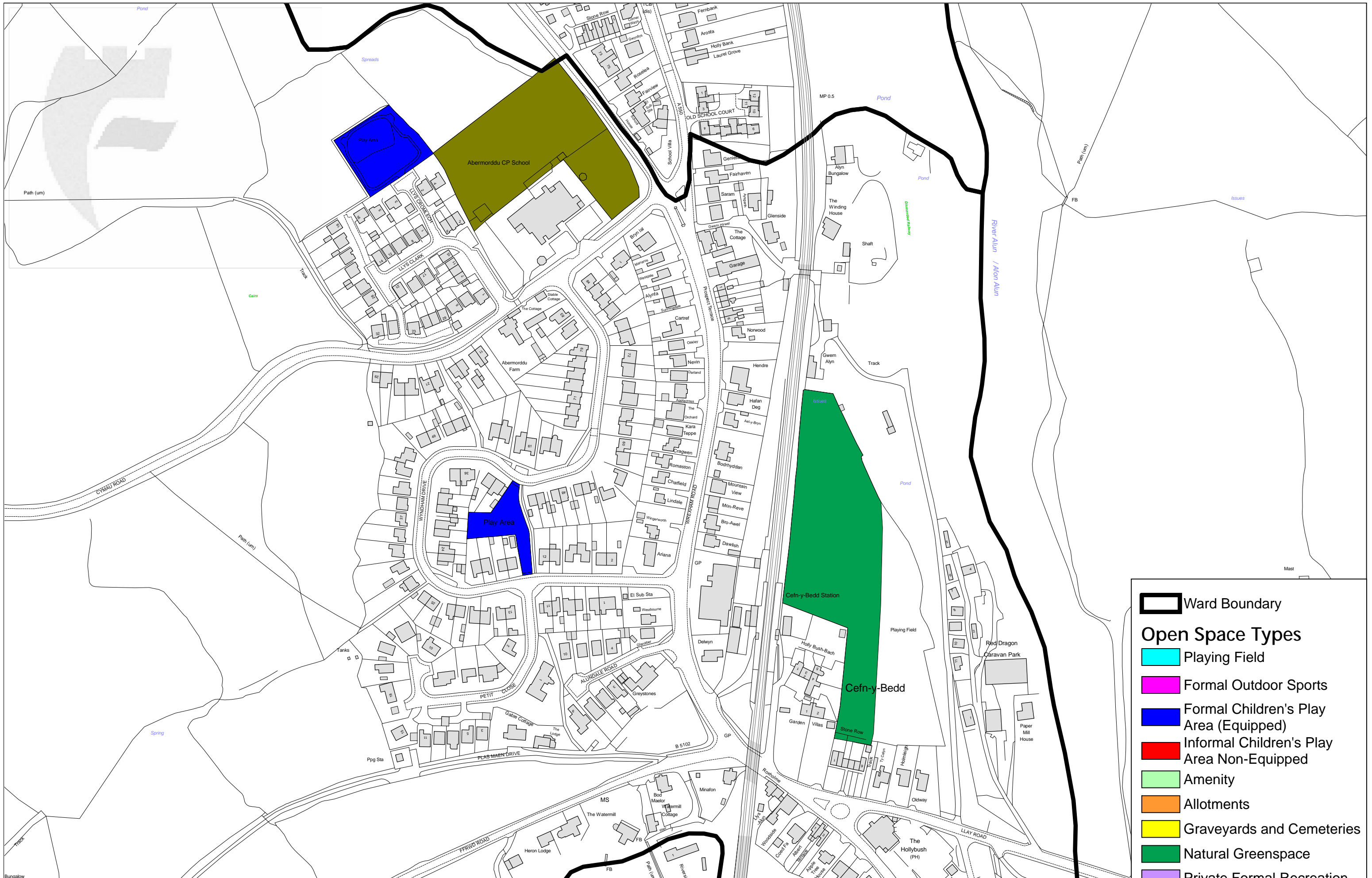
**Other Open Space - NOT INCLUDED IN CALCULATION**

<b>School Formal Recreation Facility</b>			
<b>Ward</b>	<b>Ref</b>	<b>Name/Location</b>	<b>Size (ha)</b>
		None	0

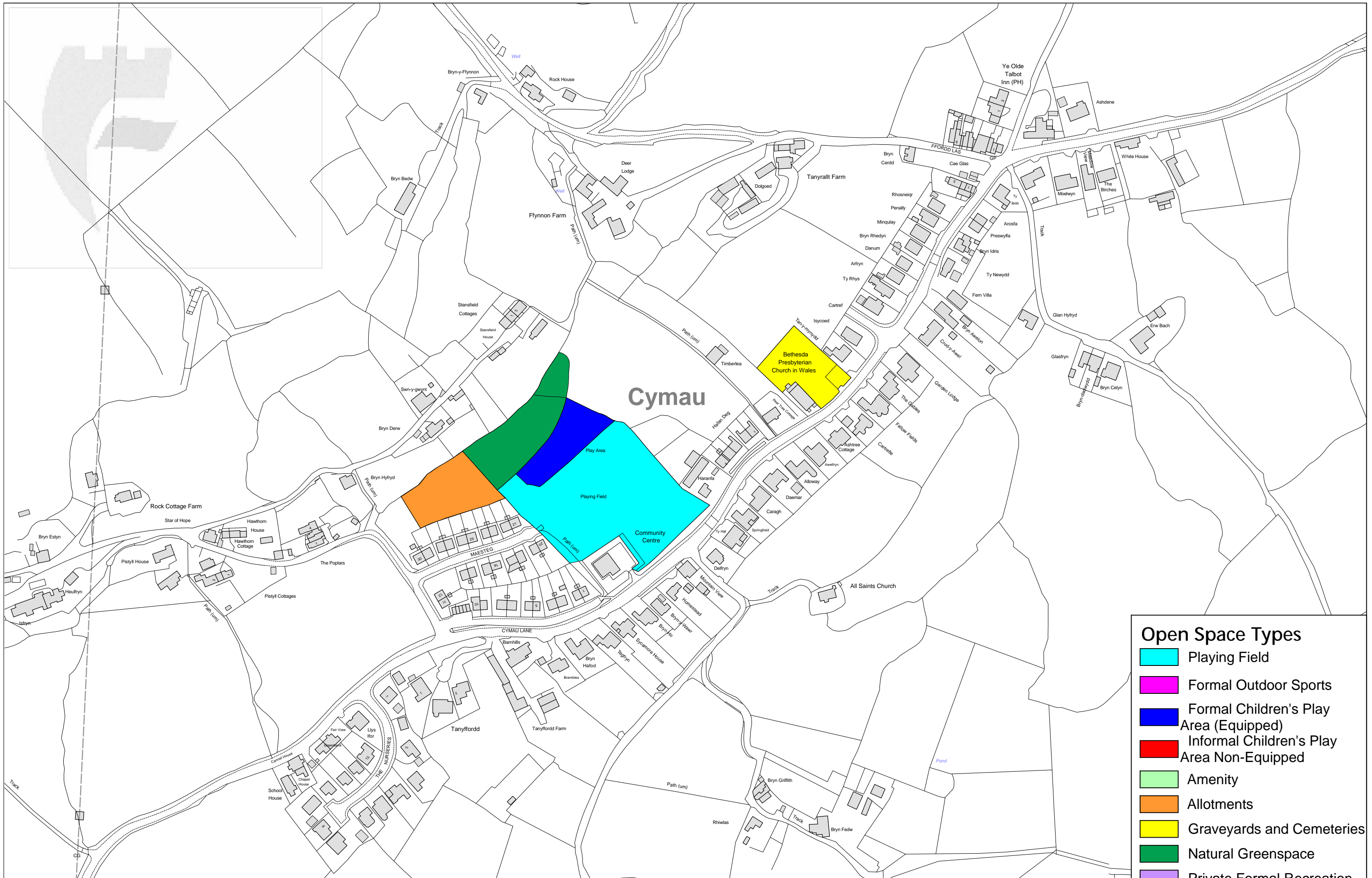
**Other Open Space - NOT INCLUDED IN CALCULATION**

<b>School Playing Fields</b>			
<b>Ward</b>	<b>Ref</b>	<b>Name/Location</b>	<b>Size (ha)</b>
		None	0





-  Ward Boundary
- Open Space Types**
-  Playing Field
-  Formal Outdoor Sports
-  Formal Children's Play Area (Equipped)
-  Informal Children's Play Area Non-Equipped
-  Amenity
-  Allotments
-  Graveyards and Cemeteries
-  Natural Greenspace
-  Private Formal Recreation
-  School Playing Fields
-  School Formal Outdoor Sports




- ### Open Space Types
- Playing Field
  - Formal Outdoor Sports
  - Formal Children's Play Area (Equipped)
  - Informal Children's Play Area Non-Equipped
  - Amenity
  - Allotments
  - Graveyards and Cemeteries
  - Natural Greenspace
  - Private Formal Recreation
  - School Playing Fields
  - School Formal Outdoor Sports



This map is reproduced from Ordnance Survey material with the permission of Ordnance Survey on behalf of the Controller of Her Majesty's Stationary Office. © Crown Copyright.  
 Unauthorised reproduction infringes Crown Copyright and may lead to prosecution or civil proceedings.  
 Licence number 100023386.

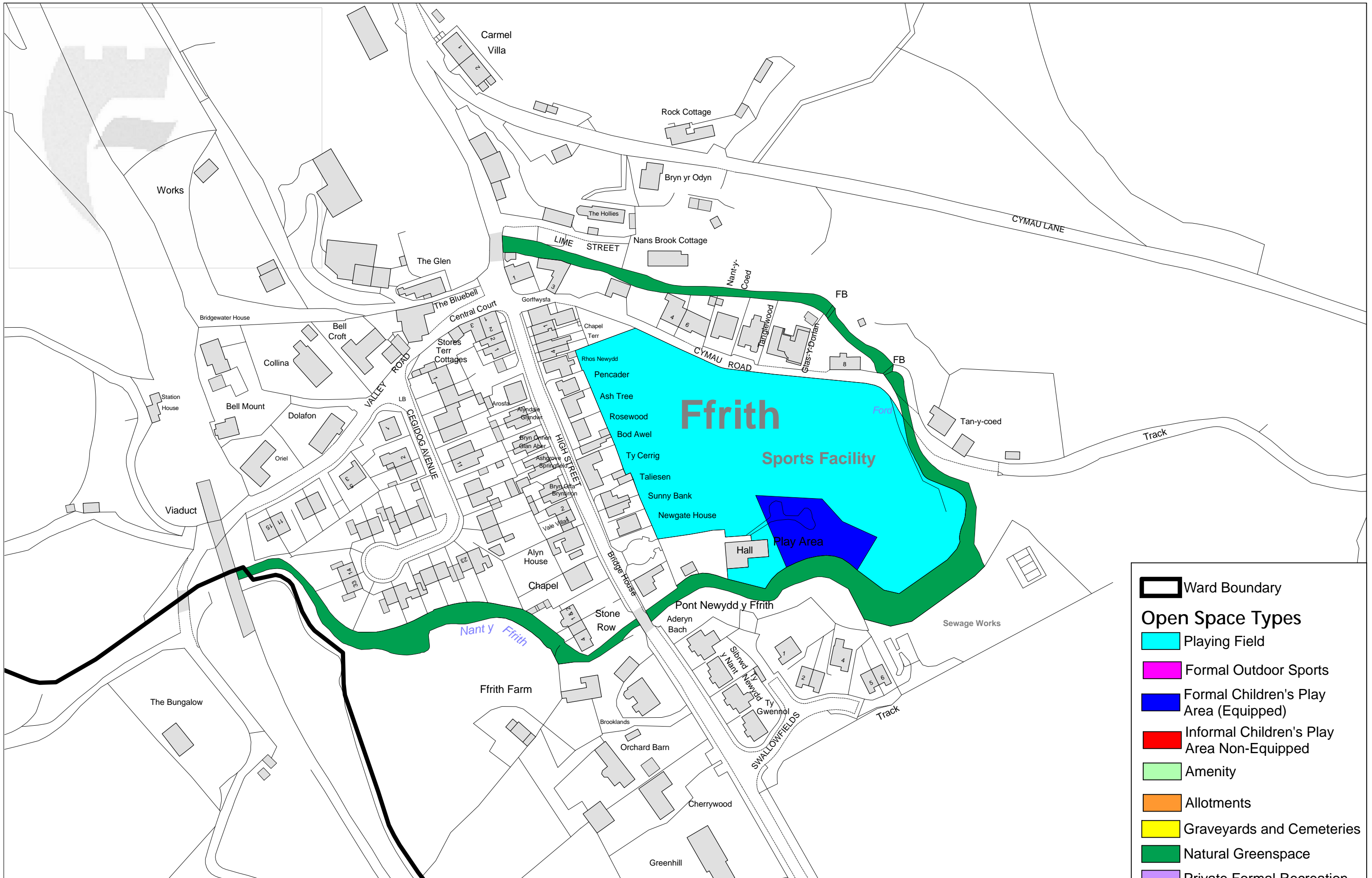
Planning, Environment & Economy,  
 Flintshire County Council,  
 County Hall, Mold,  
 Flintshire, CH7 6NF.  
 Chief Officer: Mr Andrew Farrow

Scale 1: 2,500  
 OS Map SJ 29 55  
 Produced: 07/10/2020



**Cymau**





- Ward Boundary
- Open Space Types**
- Playing Field
- Formal Outdoor Sports
- Formal Children's Play Area (Equipped)
- Informal Children's Play Area Non-Equipped
- Amenity
- Allotments
- Graveyards and Cemeteries
- Natural Greenspace
- Private Formal Recreation
- School Playing Fields
- School Formal Outdoor Sports



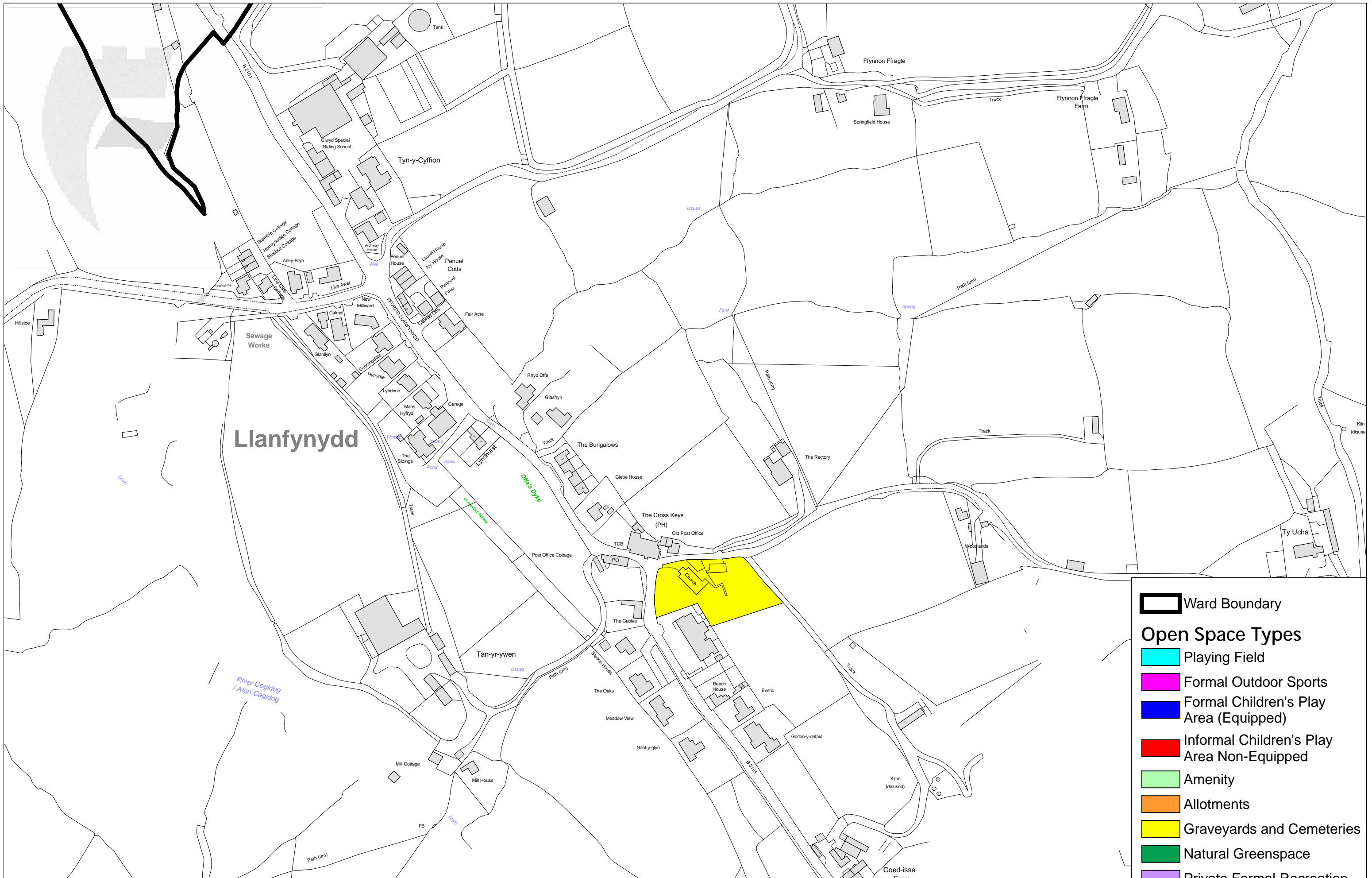
This map is reproduced from Ordnance Survey material with the permission of Ordnance Survey on behalf of the Controller of Her Majesty's Stationary Office. © Crown Copyright. Unauthorised reproduction infringes Crown Copyright and may lead to prosecution or civil proceedings. Licence number 100023386.

Planning, Environment & Economy,  
 Flintshire County Council,  
 County Hall, Mold,  
 Flintshire, CH7 6NF.  
 Chief Officer: Mr Andrew Farrow

Scale 1: 1,500  
 OS Map SJ 28 55  
 Produced: 07/10/2020



**Ffrith**



-  Ward Boundary
- Open Space Types**
-  Playing Field
-  Formal Outdoor Sports
-  Formal Children's Play Area (Equipped)
-  Informal Children's Play Area Non-Equipped
-  Amenity
-  Allotments
-  Graveyards and Cemeteries
-  Natural Greenspace
-  Private Formal Recreation
-  School Playing Fields
-  School Formal Outdoor Sports



This map is reproduced from Ordnance Survey material with the permission of Ordnance Survey on behalf of the Controller of Her Majesty's Stationery Office. © Crown Copyright. Unauthorised reproduction infringes Crown Copyright and may lead to prosecution or civil proceedings. Licence number 100023386.

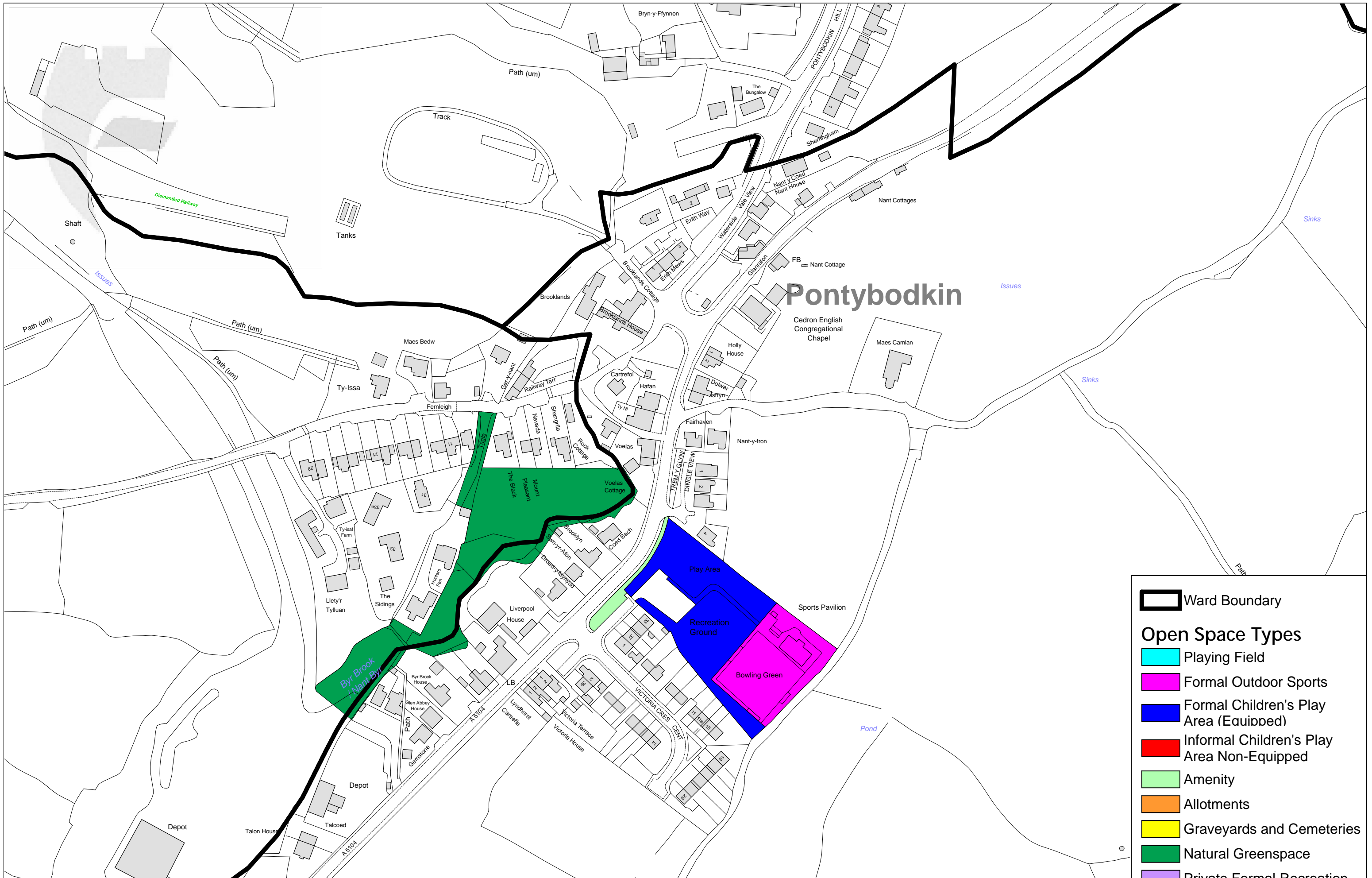
Planning, Environment & Economy,  
 Flintshire County Council,  
 County Hall, Mold,  
 Flintshire, CH7 6NF.  
 Chief Officer: Mr Andrew Farrow

Scale 1: 2,500  
 OS Map SJ 27 56  
 Produced: 07/10/2020



# Llanfynydd





**Ward Boundary**

**Open Space Types**

- Playing Field
- Formal Outdoor Sports
- Formal Children's Play Area (Equipped)
- Informal Children's Play Area Non-Equipped
- Amenity
- Allotments
- Graveyards and Cemeteries
- Natural Greenspace
- Private Formal Recreation
- School Playing Fields
- School Formal Outdoor Sports



This map is reproduced from Ordnance Survey material with the permission of Ordnance Survey on behalf of the Controller of Her Majesty's Stationary Office. © Crown Copyright. Unauthorised reproduction infringes Crown Copyright and may lead to prosecution or civil proceedings. Licence number 100023386.

Planning, Environment & Economy,  
 Flintshire County Council,  
 County Hall, Mold,  
 Flintshire, CH7 6NF.  
 Chief Officer: Mr Andrew Farrow

Scale 1: 2,000  
 OS Map SJ 27 59  
 Produced: 07/10/2020



# Pontybodkin

## Mold

Area & Population Data		
Settlements	Ward Name	Population
Mold	Mold Broncoed	2,759
	Mold East	1,980
	Mold South	2,673
	Mold West	2,721
		<b>10,133</b>

	1.2 hectares Playing Pitches	0.4 hectares of outdoor sports facilities	0.8 hectares of children's playing space (Equipped & non equipped)	2.4 TOTAL Requirement
<b>FIT Standards Requirement</b>	12.16	4.05	8.11	24.32
<b>Current Provision</b>	21.36	2.95	5.67	29.98
<b>Surplus or Deficit</b>	<b>9.20</b>	<b>1.11</b>	<b>-2.44</b>	<b>5.66</b>

Playing Fields			
Ward	Ref	Name/Location	Size (ha)
Mold Broncoed	MLD25	Maes Bodlonfa Playing Fields	2.91
Mold East	MLD27	North of Gas Lane Playing Field	0.43
Mold East	MLD04	Leadmills Rugby Ground	3.04
Mold East	MLD08	Victoria Park Sports Pitch	0.95
Mold East	MLD54	Mold Rugby Pitch	1.27
Mold East	MLD55	Mold Cricket Pitch	1.42
Mold West	MLD26	Maes Y Dre Playing Field	0.38
Mold West	MLD07	Mold Alex Football Club Ground	3.06
School Playing Field Dual Use			
Mold Broncoed	MLD29	Alun & Ysgol Maes Garmon Playing Fields	7.91
		<b>TOTAL</b>	<b>21.36</b>

Outdoor Sports Facilities			
Ward	Ref	Name/Location	Size (ha)
Mold Broncoed	MLD05	Maes Bodlonfa Bowling Green	0.27
Mold Broncoed	MLD06	Maes Bodlonfa Tennis Courts (4)	0.19
Mold East	MLD23	Gas Lane Playing Field	0.94
Mold South	MLD03	Bryn Gwalia Bowling Green	0.14
School Outdoor Sports Facilities Dual Use			
Mold Broncoed	MLD01	Alun School All Weather Pitch	0.98
Mold Broncoed	MLD02	Alun School Tennis Courts	0.22
Mold Broncoed	MLD09	Ysgol Maes Garmon Tennis Courts	0.21

		<b>TOTAL</b>	<b>2.95</b>
--	--	--------------	-------------

### Children's Playing Space

Ward	Ref	Name/Location	Size (ha)
Mold Broncoed	MLD10	Bryn Hilyn Equipped Play Area	0.06
Mold Broncoed	MLD13	Glanyrafon Road Equipped Play Area	0.04
Mold Broncoed	MLD15	Isa Coed Equipped Play Area	0.06
Mold Broncoed	MLD21	Llys Pont y Garreg Equipped Play Area	0.03
Mold Broncoed	MLD22	Maes Bodlonfa Equipped Play Area	0.36
Mold Broncoed	MLD65	Maes y Twr Play Area	0.08
Mold East	MLD11	Ffordd Pentre Equipped Play Area	0.23
Mold East	MLD12	Gas Lane Equipped Play Area	0.18
Mold East	MLD19	Parc Alun Equipped Play Area	0.10
Mold South	MLD16	Lon Cae Del Equipped Play Area	0.05
Mold South	MOL66	Upper Bryn Coch Play Area	0.06
Mold West	MLD14	Hawthorn Avenue Equipped Play Area	0.04
Mold West	MLD17	Clayton Road (Maes y March) Equipped Play Area	0.03
Mold West	MLD18	Maes y Dre Equipped Play Area	0.12
Mold West	MLD20	Park Avenue Equipped Play Area	0.19
Mold West	MLD62	Bailey Hill Equipped Play Area	0.02
Mold West	MOL67	Hafod Alyn Play Area	0.21

### Informal Childrens Free Space Non-Equipped

Ward	Ref	Name/Location	Size (ha)
Mold South	MLD59	Upper Bryn Coch Lane	0.98
Mold West	MLD28	Park Avenue Playing Field	0.34
Mold West	MLD58	Elm Drive Unequipped informal play area	0.06
Mold West	MLD71	Tai Maes Informal Play Area	0.21
		<b>TOTAL</b>	<b>5.67</b>

### Other Open Space - NOT INCLUDED IN CALCULATION

Allotments			
Ward	Ref	Name/Location	Size (ha)
Mold West	MLD70	Park Avenue Community Centre Community Garden	0.09
		<b>TOTAL</b>	<b>0.09</b>

### Other Open Space - NOT INCLUDED IN CALCULATION

Amenity Space			
Ward	Ref	Name/Location	Size (ha)
Mold Broncoed	MLD42	Maes Bodlonfa Ornamental Gardens	0.90
Mold Broncoed	MLD63	New Street Greenspace	0.30
Mold Broncoed	MLD52	Maes Bodlonfa Amenity Greenspace	0.08
Mold East	MLD38	County Hall	1.40

Mold East	MLD64	Llys Derwin Amenity Greenspace	0.04
Mold South	MLD37	Bryn Coch Amenity Area	0.06
Mold South	MLD40	Ffordd Dolgoed	0.32
Mold South	MLD44	Upper Bryn Coch Lane	1.73
Mold South	MLD47	Llys y Fron Green Amenity Greenspace	0.09
Mold South	MLD48	Cilnant Amenity Greenspace	0.22
Mold South	MLD49	Haford Park Hedge/Treeline	0.06
Mold South	MLD50	Bryn Coch Lane Amenity Greenspace	0.04
Mold West	MLD34	Alyn Meadow	2.35
Mold West	MLD35	Bailey Hill	1.85
Mold West	MLD53	Alwyn Close Amenity Greenspace	0.14
Mold West	MLD57	Pwll Glas Amenity Greenspace	0.21
Mold West	MLD60	Mold Northern Gateway	0.69
Mold West	MLD61	St. Mary's Church	0.27
Mold West	MLD36	Bailey Hill Bowling Green (Disused)	0.16
		<b>TOTAL</b>	<b>10.93</b>

#### Other Open Space - NOT INCLUDED IN CALCULATION

<b>Graveyards &amp; Cemeteries</b>			
Ward	Ref	Name/Location	Size (ha)
Mold East	MLD46	Mold Cemetery	1.92
Mold East	MOL69	Grosvenor Street Graveyard	0.05
		<b>TOTAL</b>	<b>1.96</b>

#### Other Open Space - NOT INCLUDED IN CALCULATION

<b>Natural Greenspace</b>			
Ward	Ref	Name/Location	Size (ha)
Mold Broncoed	MLD24	Llys y Foel Playing Field	0.31
Mold Broncoed	MLD41	Llys y Foel Greenspace B	0.71
Mold East	MLD53	FFordd Argoed Wetland	2.82
Mold East	MLD56	Disused Railway	0.95
Mold South	MLD43	Maes Gwern	6.47
Mold South	MLD45	West of Ffordd Dolgoed	0.29
Mold South	MLD51	Parc Hendy Natural Greenspace	0.04
Mold South	MOL68	Upper Bryn Coch Hall Small Wood, Mold	0.46
Mold West	MLD39	East of Synthite	1.41
		<b>TOTAL</b>	<b>13.44</b>

#### Other Open Space - NOT INCLUDED IN CALCULATION

<b>Private Formal Recreation</b>			
Ward	Ref	Name/Location	Size (ha)
		None	0.00



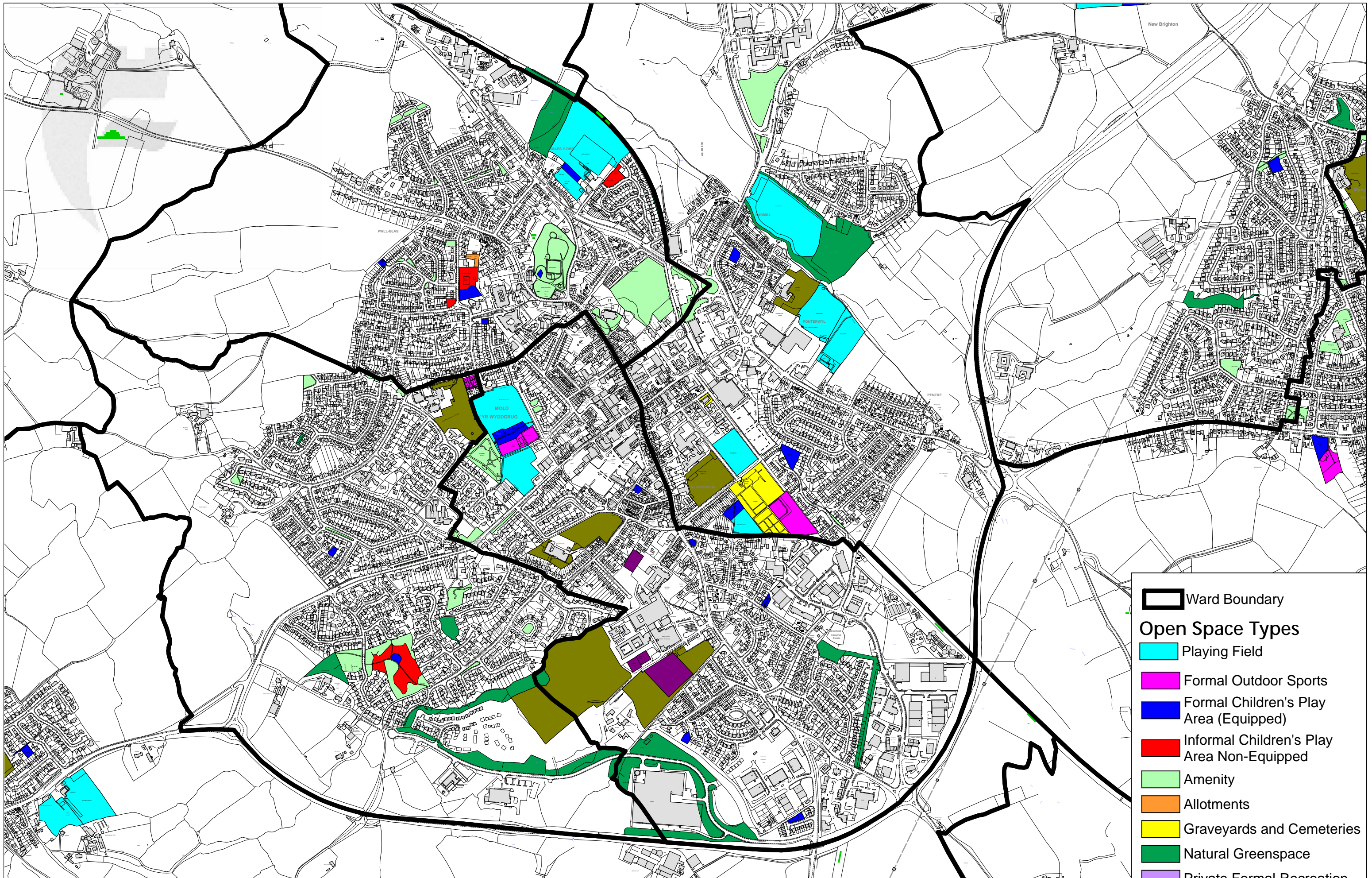
**Other Open Space - NOT INCLUDED IN CALCULATION**

<b>School Formal Recreation Facility No Dual Use</b>			
<b>Ward</b>	<b>Ref</b>	<b>Name/Location</b>	<b>Size (ha)</b>
		None	0

**Other Open Space - NOT INCLUDED IN CALCULATION**

<b>School Playing Fields No Dual Use</b>			
<b>Ward</b>	<b>Ref</b>	<b>Name/Location</b>	<b>Size (ha)</b>
Mold Broncoed	MLD33	Ysgol Glanrafon Playing Field	1.45
Mold East	MLD31	St. Davids School Playing Field	0.87
Mold East	MLD32	Ysgol Bryn Coch/Ysgol Delyn Playing Field	1.31
Mold South	MLD30	Bryn Gwalia Primary School Playing Field	1.44
		<b>TOTAL</b>	<b>5.08</b>





-  Ward Boundary
- Open Space Types**
-  Playing Field
-  Formal Outdoor Sports
-  Formal Children's Play Area (Equipped)
-  Informal Children's Play Area Non-Equipped
-  Amenity
-  Allotments
-  Graveyards and Cemeteries
-  Natural Greenspace
-  Private Formal Recreation
-  School Playing Fields
-  School Formal Outdoor Sports



This map is reproduced from Ordnance Survey material with the permission of Ordnance Survey on behalf of the Controller of Her Majesty's Stationary Office. © Crown Copyright. Unauthorised reproduction infringes Crown Copyright and may lead to prosecution or civil proceedings. Licence number 100023386.

Planning, Environment & Economy,  
 Flintshire County Council,  
 County Hall, Mold,  
 Flintshire, CH7 6NF.  
 Chief Officer: Mr Andrew Farrow

Scale 1: 10,000  
 OS Map SJ 23 63  
 Produced: 07/10/2020



**Mold**



## Mostyn

Area & Population Data		
Settlements	Ward Name	Population
Mostyn	Mostyn	1,926

	1.2 hectares Playing Pitches	0.4 hectares of outdoor sports facilities	0.8 hectares of children's playing space (Equipped & non equipped)	2.4 TOTAL Requirement
<b>FIT Standards Requirement</b>	2.31	0.77	1.54	4.62
<b>Current Provision</b>	2.64	0.16	2.47	5.28
<b>Surplus or Deficit</b>	<b>0.33</b>	<b>-0.61</b>	<b>0.93</b>	<b>0.66</b>

Playing Fields			
Ward	Ref	Name/Location	Size (ha)
Mostyn	MOS02	Maes Pennant Football Pitch	0.77
Mostyn	MOS13	Penrho	0.08
Mostyn	MOS05	Glan Y Don Football Pitch	1.79
<b>TOTAL</b>			<b>2.64</b>

Outdoor Sports Facilities			
Ward	Ref	Name/Location	Size (ha)
Mostyn	MOS01	Maes Pennant Bowling Green	0.16
<b>TOTAL</b>			<b>0.16</b>

Children's Playing Space			
Ward	Ref	Name/Location	Size (ha)
Mostyn	MOS03	Maes Pennant Equipped Play Area	0.08
Mostyn	RM05	Maes Alarch Play Area	0.09
Mostyn	MOS04	Maes Pennant Skateboard Park	0.06
Informal Childrens Free Space Non-Equipped			
Ward	Ref	Name/Location	Size (ha)
Mostyn	MOS06	Maes Pennant Playing Field	1.82
Mostyn	MOS15	Y Gerddi Maes Pennant Greenspace	0.24
Mostyn	MOS17	Ffordd Ddyfrdwy Informal Play Area	0.18
<b>TOTAL</b>			<b>2.47</b>

### Other Open Space - NOT INCLUDED IN CALCULATION

<b>Allotments</b>			
-------------------	--	--	--

Ward	Ref	Name/Location	Size (ha)
		None	0.00

**Other Open Space - NOT INCLUDED IN CALCULATION**

<b>Amenity Space</b>			
Ward	Ref	Name/Location	Size (ha)
Mostyn	MOS08	Ffordd Ddyfrdwy Greenspace	0.07
Mostyn	MOS09	Ffordd Ddyfrdwy Greenspace	0.09
Mostyn	MOS10	Ffordd Pandarus	0.18
Mostyn	MOS12	Ffordd Ysgubor Greenspace	0.12
Mostyn	MOS14	Penrho Green	0.07
Mostyn	MOS18	Maes Pennant/Maes Ddyfrdwy Amenity	0.09
Mostyn	MOS21	Maes Pennant Shops	0.06
Mostyn	RM01	Wirral View Amenity	0.03
Mostyn	RM02	Swan Inn Amenity Greenspace	0.05
		<b>TOTAL</b>	<b>0.75</b>

**Other Open Space - NOT INCLUDED IN CALCULATION**

<b>Graveyards &amp; Cemeteries</b>			
Ward	Ref	Name/Location	Size (ha)
Mostyn	MOS16	Mostyn Church	0.75
Mostyn	RM03	Rhewl Cemetery	0.58
		<b>TOTAL</b>	<b>1.33</b>

**Other Open Space - NOT INCLUDED IN CALCULATION**

<b>Natural Greenspace</b>			
Ward	Ref	Name/Location	Size (ha)
Mostyn	MOS12	Ffordd Ysgubor Greenspace	0.27
Mostyn	MOS19	Penrho Natural Greenspace	0.17
Mostyn	MOS20	Mostyn Woods	2.24
Mostyn	RM04	Masonic Hall Greenspace	0.25
		<b>TOTAL</b>	<b>2.93</b>

**Other Open Space - NOT INCLUDED IN CALCULATION**

<b>Private Formal Recreation</b>			
Ward	Ref	Name/Location	Size (ha)
		None	0.00

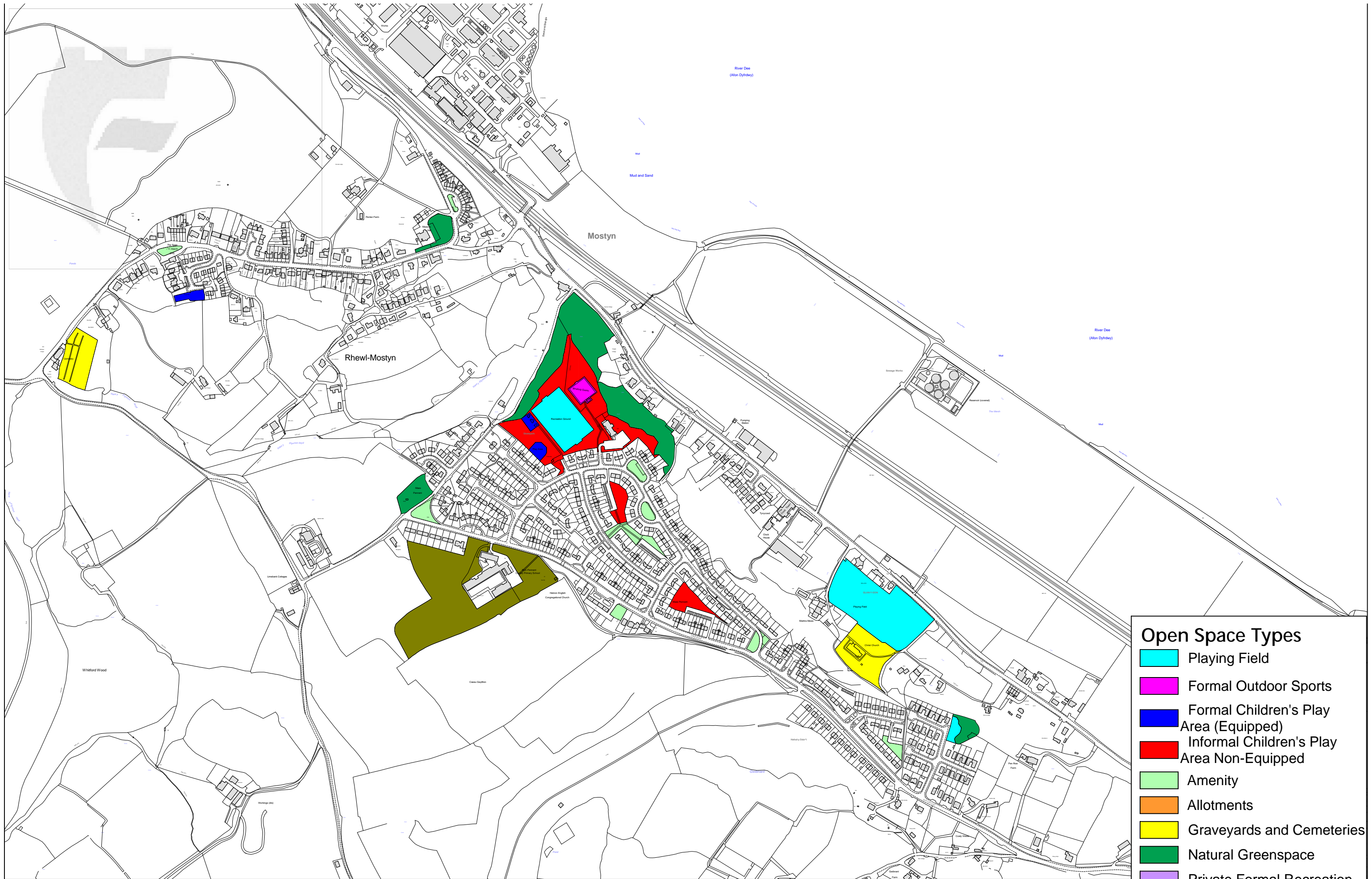
**Other Open Space - NOT INCLUDED IN CALCULATION**

<b>School Formal Recreation Facility</b>			
Ward	Ref	Name/Location	Size (ha)
		None	0.00



**Other Open Space - NOT INCLUDED IN CALCULATION**

<b>School Playing Fields No Dual Use</b>			
<b>Ward</b>	<b>Ref</b>	<b>Name/Location</b>	<b>Size (ha)</b>
Mostyn	MOS07	Bryn Pennant School Playing Field	3.19
		<b>TOTAL</b>	<b>3.19</b>



- ### Open Space Types
- Playing Field
  - Formal Outdoor Sports
  - Formal Children's Play Area (Equipped)
  - Informal Children's Play Area Non-Equipped
  - Amenity
  - Allotments
  - Graveyards and Cemeteries
  - Natural Greenspace
  - Private Formal Recreation
  - School Playing Fields
  - School Formal Outdoor Sports



This map is reproduced from Ordnance Survey material with the permission of Ordnance Survey on behalf of the Controller of Her Majesty's Stationery Office. © Crown Copyright. Unauthorised reproduction infringes Crown Copyright and may lead to prosecution or civil proceedings. Licence number 100023386.

Planning, Environment & Economy,  
 Flintshire County Council,  
 County Hall, Mold,  
 Flintshire, CH7 6NF.  
 Chief Officer: Mr Andrew Farrow

Scale 1: 6,500  
 OS Map SJ 16 79  
 Produced: 07/10/2020



**Mostyn**

## New Brighton & Mynydd Isa

Area & Population Data		
Settlements	Ward Name	Population
New Brighton & Mynydd Isa	Argoed	2,752
	New Brighton	2,954
		5,706

	1.2 hectares Playing Pitches	0.4 hectares of outdoor sports facilities	0.8 hectares of children's playing space (Equipped & non equipped)	2.4 TOTAL Requirement
<b>FIT Standards Requirement</b>	6.85	2.28	4.56	13.69
<b>Current Provision</b>	8.83	1.25	2.12	12.20
<b>Surplus or Deficit</b>	<b>1.99</b>	<b>-1.03</b>	<b>-2.25</b>	<b>-1.50</b>

Playing Fields			
Ward	Ref	Name/Location	Size (ha)
Argoed	MYN03	Argoed Sports Field	3.10
Argoed	MYN04	Wats Dyke Avenue Football Pitch	0.89
Argoed	MYN13	Argoed Playing Field	3.78
New Brighton	NB01	Clwyd Crescent Football Pitch	1.06
		<b>TOTAL</b>	<b>8.83</b>

Outdoor Sports Facilities			
Ward	Ref	Name/Location	Size (ha)
Argoed	MYN01	Artificial Pitch	0.24
Argoed	MYN	Ysgol Uwchradd Argoed Tennis Courts	0.17
Argoed	MYN02	Argoed Bowling Green	0.19
Argoed	MYN14	The Bonc Playing Field	0.45
New Brighton	NB02	New Brighton (Llos Lindum) Bowling Green	0.20
		<b>TOTAL</b>	<b>1.25</b>

Children's Playing Space			
Ward	Ref	Name/Location	Size (ha)
Argoed	MYN05	Argoed	0.13
Argoed	MYN08	Wats Dyke (Toddlers)	0.30
Argoed	MYN09	Wats Dyke (Older Children)	0.09
Argoed	MYN07	The Bonc	0.23
New Brighton	NB03	Clwyd Crescent	0.15
New Brighton	MYN23	Parc Issa	0.11

New Brighton	MYN06	Heol Fammau	0.13
<b>Informal Children's Playspace</b>			
<b>Ward</b>	<b>Ref</b>	<b>Name/Location</b>	<b>Size (ha)</b>
Argoed	MYN22	Wats Dyke Infants School Playing Field	0.98
		<b>TOTAL</b>	<b>2.12</b>

**Other Open Space - NOT INCLUDED IN CALCULATION**

<b>Allotments</b>			
<b>Ward</b>	<b>Ref</b>	<b>Name/Location</b>	<b>Size (ha)</b>
		None	0.00

**Other Open Space - NOT INCLUDED IN CALCULATION**

<b>Amenity Space</b>			
<b>Ward</b>	<b>Ref</b>	<b>Name/Location</b>	<b>Size (ha)</b>
Argoed	MYN15	Adj to Bryn Road	0.09
Argoed	MYN16	Amenity Areas around Community Centre	0.43
Argoed	MYN17	Chambers Lane & Alyndale Avenue	0.27
Argoed	MYN18	Moelwyn Road	0.12
Argoed	MYN24	Argoed High School Roadside Amenity Verges	0.58
Argoed	MYN26	Mercia Drive	0.06
Argoed	MYN28	Bryn Rado Amenity Greenspace	0.18
Argoed	MYN29	Argoed High School Amenity Greenspace	0.12
New Brighton	MYN21	Vale Drive	0.23
New Brighton	MYN27	Heol Fammau Equipped Play Area	0.15
New Brighton	NB04	Land adjacent A5119	0.09
		<b>TOTAL</b>	<b>2.30</b>

**Other Open Space - NOT INCLUDED IN CALCULATION**

<b>Graveyards &amp; Cemeteries</b>			
<b>Ward</b>	<b>Ref</b>	<b>Name/Location</b>	<b>Size (ha)</b>
		None	0.00

**Other Open Space - NOT INCLUDED IN CALCULATION**

<b>Natural Greenspace</b>			
<b>Ward</b>	<b>Ref</b>	<b>Name/Location</b>	<b>Size (ha)</b>
New Brighton	MYN19	North of Bryn Road	0.37
New Brighton	MYN20	South of Moel Gron	0.61
		<b>TOTAL</b>	<b>0.98</b>



**Other Open Space - NOT INCLUDED IN CALCULATION**

<b>Private Formal Recreation</b>			
<b>Ward</b>	<b>Ref</b>	<b>Name/Location</b>	<b>Size (ha)</b>
		None	0.00

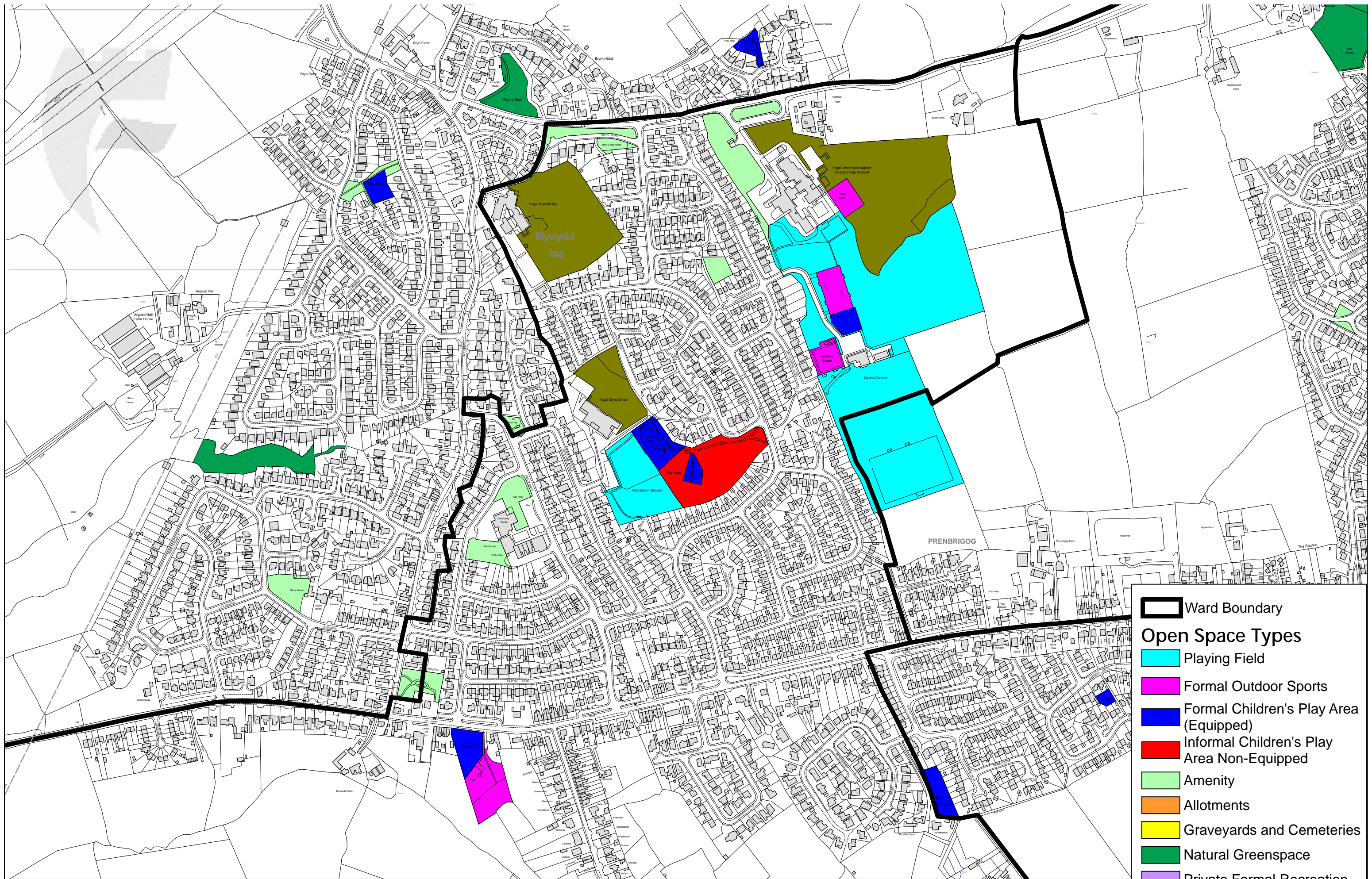
**Other Open Space - NOT INCLUDED IN CALCULATION**

<b>School Formal Recreation Facility</b>			
<b>Ward</b>	<b>Ref</b>	<b>Name/Location</b>	<b>Size (ha)</b>
		None	0.00

**Other Open Space - NOT INCLUDED IN CALCULATION**

<b>School Playing Fields No Dual Use</b>			
<b>Ward</b>	<b>Ref</b>	<b>Name/Location</b>	<b>Size (ha)</b>
Argoed	MYN10	Argoed School Playing Field (No Dual Use)	2.86
Argoed	MYN11	Mynydd Isa Junior School (No Dual Use)	1.84
Argoed	MYN12	Wats Dyke Infants School (No Dual Use)	0.67
		<b>TOTAL</b>	<b>5.38</b>





-  Ward Boundary
- Open Space Types**
-  Playing Field
-  Formal Outdoor Sports
-  Formal Children's Play Area (Equipped)
-  Informal Children's Play Area Non-Equipped
-  Amenity
-  Allotments
-  Graveyards and Cemeteries
-  Natural Greenspace
-  Private Formal Recreation
-  School Playing Fields
-  School Formal Outdoor Sports



This map is reproduced from Ordnance Survey material with the permission of Ordnance Survey on behalf of the Controller of Her Majesty's Stationary Office. © Crown Copyright. Unauthorised reproduction infringes Crown Copyright and may lead to prosecution or civil proceedings. Licence number 100023386.

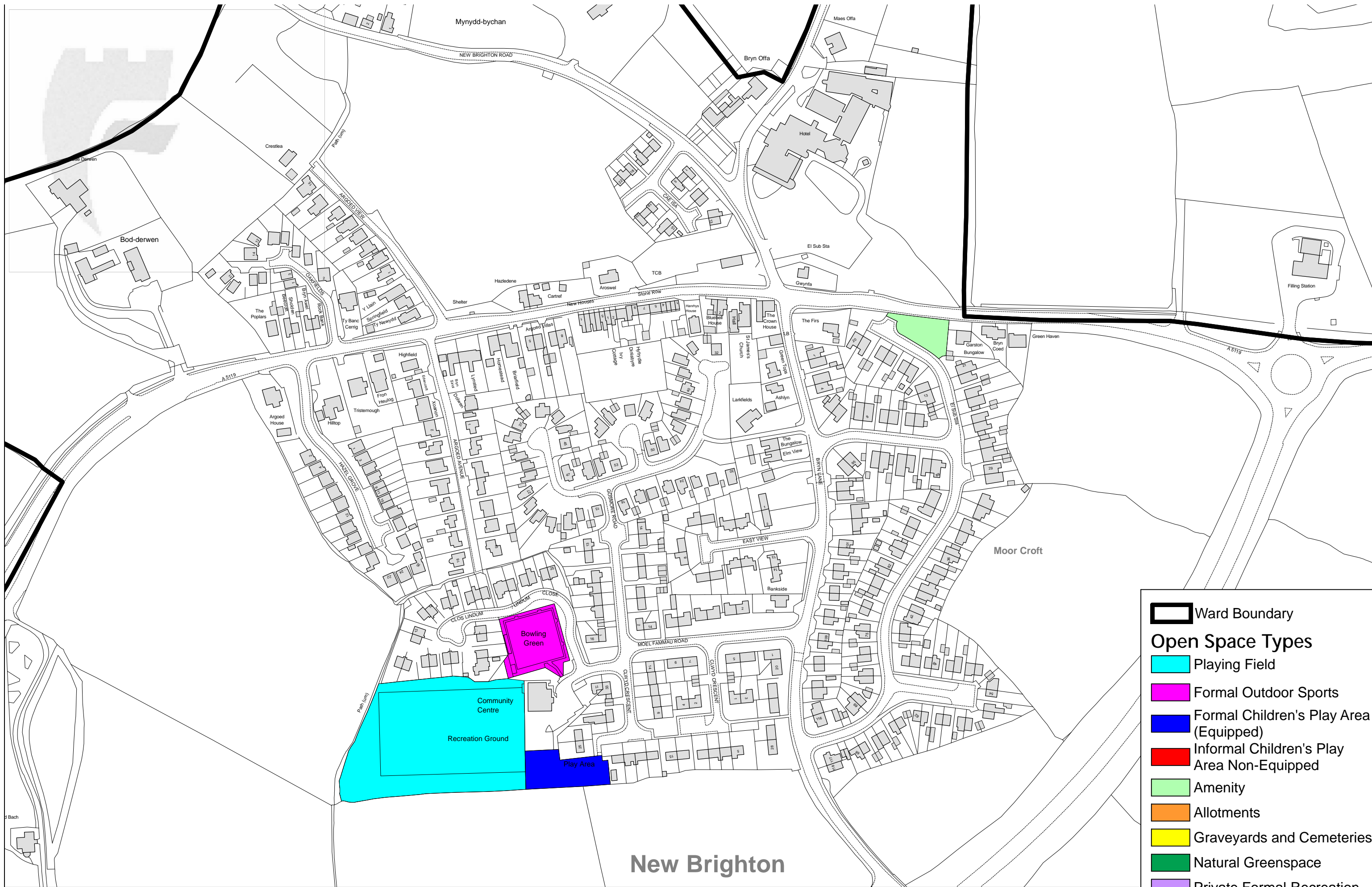
Planning, Environment & Economy,  
 Flintshire County Council,  
 County Hall, Mold,  
 Flintshire, CH7 6NF.  
 Chief Officer: Mr Andrew Farrow

Scale 1: 5,000  
 OS Map SJ 26 64  
 Produced: 07/10/2020



**Mynydd Isa**





-  Ward Boundary
- Open Space Types**
-  Playing Field
-  Formal Outdoor Sports
-  Formal Children's Play Area (Equipped)
-  Informal Children's Play Area Non-Equipped
-  Amenity
-  Allotments
-  Graveyards and Cemeteries
-  Natural Greenspace
-  Private Formal Recreation
-  School Playing Fields
-  School Formal Outdoor Sports

**New Brighton**

**New Brighton**



This map is reproduced from Ordnance Survey material with the permission of Ordnance Survey on behalf of the Controller of Her Majesty's Stationary Office. © Crown Copyright. Unauthorised reproduction infringes Crown Copyright and may lead to prosecution or civil proceedings. Licence number 100023386.

Planning, Environment & Economy,  
 Flintshire County Council,  
 County Hall, Mold,  
 Flintshire, CH7 6NF.  
 Chief Officer: Mr Andrew Farrow

Scale 1: 2,500  
 OS Map SJ 25 65  
 Produced: 07/10/2020

## Northop & Soughton

Area & Population Data		
Settlements	Ward Name	Population
Northop & Soughton	Northop	3,043

	1.2 hectares Playing Pitches	0.4 hectares of outdoor sports facilities	0.8 hectares of children's playing space (Equipped & non equipped)	2.4 TOTAL Requirement
<b>FIT Standards Requirement</b>	3.65	1.22	2.43	7.30
<b>Current Provision</b>	5.15	0.31	0.71	6.16
<b>Surplus or Deficit</b>	<b>1.49</b>	<b>-0.91</b>	<b>-1.73</b>	<b>-1.14</b>

Playing Fields			
Ward	Ref	Name/Location	Size (ha)
Northop	NOR01	Northop Cricket Ground	1.56
Northop	SYC10	Trem y Foel Playing Field	0.62
Northop	SYC02	Wat's Dyke Football Pitches (2), Pavillion and Car Parking	2.97
<b>TOTAL</b>			<b>5.15</b>

Outdoor Sports Facilities			
Ward	Ref	Name/Location	Size (ha)
Northop	NOR13	Northop Bowling Green	0.14
Northop	SYC01	Vownog Bowling Green	0.17
<b>TOTAL</b>			<b>0.31</b>

Children's Playing Space Equipped			
Ward	Ref	Name/Location	Size (ha)
Northop	NOR02	Ffordd Owen Equipped Play Area	0.12
Northop	NOR16	Foxfield Play Area	0.20
Northop	SYC06	Coronation Field Equipped Play Area	0.10
Informal Childrens Free Space Non-Equipped			
Ward	Ref	Name/Location	Size (ha)
Northop	SYC04	Coronation Playing Field	0.28
<b>TOTAL</b>			<b>0.71</b>

### Other Open Space - NOT INCLUDED IN CALCULATION

Allotments			
Ward	Ref	Name/Location	Size (ha)
Northop	NOR09	Ffordd Owen Allotments	0.12



		<b>TOTAL</b>	0.12
--	--	--------------	------

**Other Open Space - NOT INCLUDED IN CALCULATION**

<b>Amenity Space</b>			
<b>Ward</b>	<b>Ref</b>	<b>Name/Location</b>	<b>Size (ha)</b>
Northop	NOR04	Church Road Greenspace	1.31
Northop	NOR05	Ffordd Edwin Greenway	0.03
Northop	NOR06	Ffordd Gwynedd Greenspace	0.10
Northop	NOR07	Ffordd Owen Greenspace	0.04
Northop	NOR08	St. Peter's Park Greenspace	0.11
Northop	NOR10	Ffordd Glwyndwr (former allotments)	0.35
Northop	NOR14	St. Peter's Park	0.04
Northop	NOR15	Church Road Amenity Greenspace	0.11
Northop	SYC07	Cae Berwyn	0.10
Northop	SYC08	Llys Y Wern	0.03
Northop	SYC09	The Coalyard Amenity Space	0.09
		<b>TOTAL</b>	<b>2.31</b>

**Other Open Space - NOT INCLUDED IN CALCULATION**

<b>Graveyards &amp; Cemeteries</b>			
<b>Ward</b>	<b>Ref</b>	<b>Name/Location</b>	<b>Size (ha)</b>
Northop	NOR11	Northop Cemetery	0.71
		<b>TOTAL</b>	<b>0.71</b>

**Other Open Space - NOT INCLUDED IN CALCULATION**

<b>Natural Greenspace</b>			
<b>Ward</b>	<b>Ref</b>	<b>Name/Location</b>	<b>Size (ha)</b>
Northop	NOR12	Ysgol Owen Jones Woodland	0.73
		<b>TOTAL</b>	<b>0.73</b>

**Other Open Space - NOT INCLUDED IN CALCULATION**

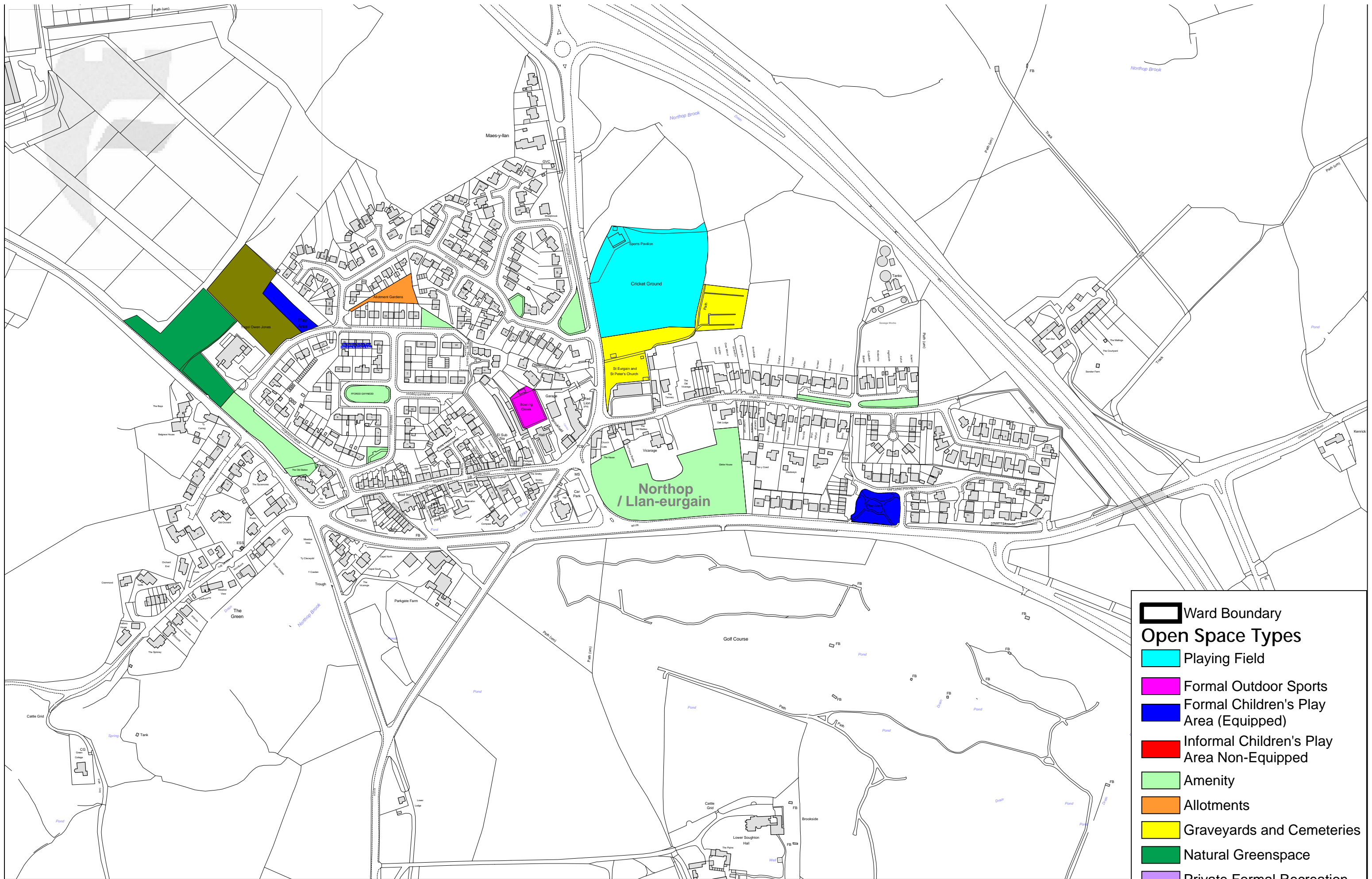
<b>Private Formal Recreation</b>			
<b>Ward</b>	<b>Ref</b>	<b>Name/Location</b>	<b>Size (ha)</b>
		None	0.00

**Other Open Space - NOT INCLUDED IN CALCULATION**

<b>School Formal Recreation Facility</b>			
<b>Ward</b>	<b>Ref</b>	<b>Name/Location</b>	<b>Size (ha)</b>
		None	0.00

**Other Open Space - NOT INCLUDED IN CALCULATION**

<b>School Playing Fields No Dual Use</b>			
<b>Ward</b>	<b>Ref</b>	<b>Name/Location</b>	<b>Size (ha)</b>
Northop	NOR03	Owen Jones School Playing Field	0.65
Northop	SYC03	Ysgol Sychdyn All Weather Pitch	0.26
		<b>TOTAL</b>	<b>0.91</b>



- Ward Boundary
- Open Space Types**
- Playing Field
- Formal Outdoor Sports
- Formal Children's Play Area (Equipped)
- Informal Children's Play Area Non-Equipped
- Amenity
- Allotments
- Graveyards and Cemeteries
- Natural Greenspace
- Private Formal Recreation
- School Playing Fields
- School Formal Outdoor Sports



This map is reproduced from Ordnance Survey material with the permission of Ordnance Survey on behalf of the Controller of Her Majesty's Stationary Office. © Crown Copyright. Unauthorised reproduction infringes Crown Copyright and may lead to prosecution or civil proceedings. Licence number 100023386.

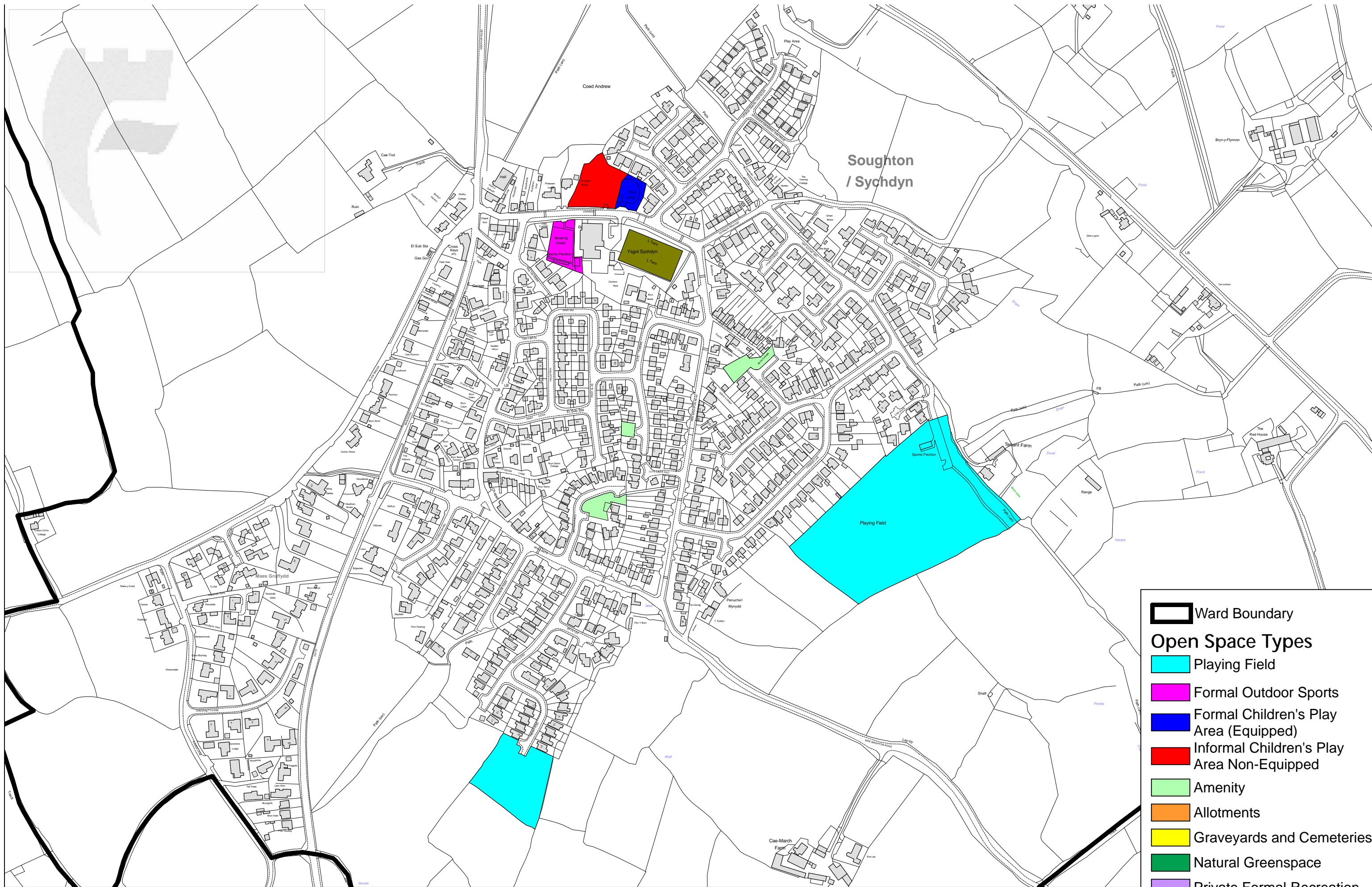
Planning, Environment & Economy,  
 Flintshire County Council,  
 County Hall, Mold,  
 Flintshire, CH7 6NF.  
 Chief Officer: Mr Andrew Farrow

Scale 1: 4,000  
 OS Map SJ 24 68  
 Produced: 07/10/2020



**Northop**





Soughton / Sychdyn

-  Ward Boundary
- Open Space Types**
-  Playing Field
-  Formal Outdoor Sports
-  Formal Children's Play Area (Equipped)
-  Informal Children's Play Area Non-Equipped
-  Amenity
-  Allotments
-  Graveyards and Cemeteries
-  Natural Greenspace
-  Private Formal Recreation
-  School Playing Fields
-  School Formal Outdoor Sports



This map is reproduced from Ordnance Survey material with the permission of Ordnance Survey on behalf of the Controller of Her Majesty's Stationary Office. © Crown Copyright. Unauthorised reproduction infringes Crown Copyright and may lead to prosecution or civil proceedings. Licence number 100023386.

Planning, Environment & Economy,  
 Flintshire County Council,  
 County Hall, Mold,  
 Flintshire, CH7 6NF.  
 Chief Officer: Mr Andrew Farrow

Scale 1: 4,000  
 OS Map SJ 24 66  
 Produced: 07/10/2020



Soughton

## Northop Hall

Area & Population Data		
Settlements	Ward Name	Population
Northop Hall	Northop Hall	1,575

	1.2 hectares Playing Pitches	0.4 hectares of outdoor sports facilities	0.8 hectares of children's playing space (Equipped & non equipped)	2.4 TOTAL Requirement
<b>FIT Standards Requirement</b>	1.89	0.63	1.26	3.78
<b>Current Provision</b>	1.47	3.16	0.38	5.01
<b>Surplus or Deficit</b>	<b>-0.42</b>	<b>2.53</b>	<b>-0.88</b>	<b>1.23</b>

Playing Fields			
Ward	Ref	Name/Location	Size (ha)
Northop Hall	NH08	Llys Ben Sports Pitch/Playing Field	1.47
<b>TOTAL</b>			<b>1.47</b>

Outdoor Sports Facilities			
Ward	Ref	Name/Location	Size (ha)
Northop Hall	NH01	Institute Lane Bowling Green	0.12
Northop Hall	NH02	Institute Lane Tennis Courts	0.09
Northop Hall	NH03	Llys Ben Sports Pitch	0.67
Northop Hall	NH04	Northop Hall Cricket Ground (with Pavillion)	2.27
<b>TOTAL</b>			<b>3.16</b>

Children's Playing Space			
Ward	Ref	Name/Location	Size (ha)
Northop Hall	NH05	Llys Ben Equipped Play Area	0.12
Northop Hall	NH06	St. Mary's Drive Equipped Play Area	0.26
<b>TOTAL</b>			<b>0.38</b>

### Other Open Space - NOT INCLUDED IN CALCULATION

Allotments			
Ward	Ref	Name/Location	Size (ha)
		None	0.00
<b>TOTAL</b>			<b>0.00</b>

### Other Open Space - NOT INCLUDED IN CALCULATION

Amenity Space			

Ward	Ref	Name/Location	Size (ha)
Northop Hall	NH09	Daytona Drive	0.22
Northop Hall	NH10	Daytona Drive (Nr Goodwood Road)	0.09
Northop Hall	NH13	St. Mary's Drive Greenway	0.03
Northop Hall	NH15	Daytona Drive Amenity Verges	0.09
		<b>TOTAL</b>	<b>0.43</b>

**Other Open Space - NOT INCLUDED IN CALCULATION**

<b>Graveyards &amp; Cemeteries</b>			
Ward	Ref	Name/Location	Size (ha)
		None	0.00

**Other Open Space - NOT INCLUDED IN CALCULATION**

<b>Natural Greenspace</b>			
Ward	Ref	Name/Location	Size (ha)
Northop Hall	NH11	Llys Ben Greenspace	1.86
Northop Hall	NH12	Llys Y Wennol Dismantled Railway	0.30
		<b>TOTAL</b>	<b>2.16</b>

**Other Open Space - NOT INCLUDED IN CALCULATION**

<b>Private Formal Recreation</b>			
Ward	Ref	Name/Location	Size (ha)
		None	0.00

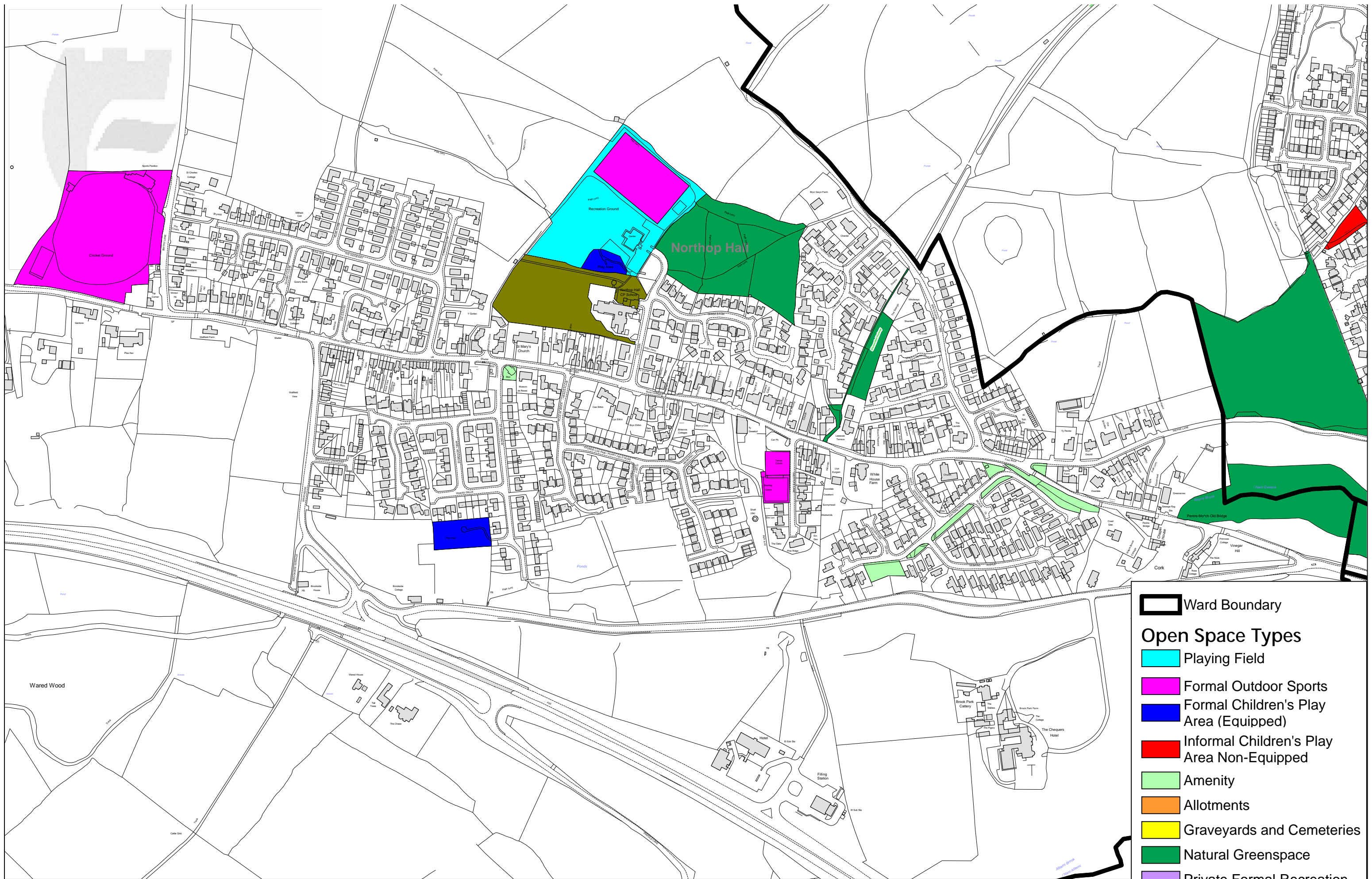
**Other Open Space - NOT INCLUDED IN CALCULATION**

<b>School Formal Recreation Facility</b>			
Ward	Ref	Name/Location	Size (ha)
		None	0.00

**Other Open Space - NOT INCLUDED IN CALCULATION**

<b>School Playing Fields No Dual Use</b>			
Ward	Ref	Name/Location	Size (ha)
Northop Hall	NH07	Northop Hall CP School Playing Field	1.18
		<b>TOTAL</b>	<b>1.18</b>





-  Ward Boundary
- Open Space Types**
-  Playing Field
-  Formal Outdoor Sports
-  Formal Children's Play Area (Equipped)
-  Informal Children's Play Area Non-Equipped
-  Amenity
-  Allotments
-  Graveyards and Cemeteries
-  Natural Greenspace
-  Private Formal Recreation
-  School Playing Fields
-  School Formal Outdoor Sports



This map is reproduced from Ordnance Survey material with the permission of Ordnance Survey on behalf of the Controller of Her Majesty's Stationary Office. © Crown Copyright. Unauthorised reproduction infringes Crown Copyright and may lead to prosecution or civil proceedings. Licence number 100023386.

Planning, Environment & Economy,  
 Flintshire County Council,  
 County Hall, Mold,  
 Flintshire, CH7 6NF.  
 Chief Officer: Mr Andrew Farrow

Scale 1: 4,250  
 OS Map SJ 27 67  
 Produced: 07/10/2020



## Northop Hall



## Penyffordd, Penymynydd & Dobs Hill

Area & Population Data		
Settlements	Ward Name	Population
Penyffordd, Penymynydd & Dobs Hill	Penyffordd	4,481

	1.2 hectares Playing Pitches	0.4 hectares of outdoor sports facilities	0.8 hectares of children's playing space (Equipped & non equipped)	2.4 TOTAL Requirement
<b>FIT Standards Requirement</b>	5.38	1.79	3.58	10.75
<b>Current Provision</b>	2.26	0.89	1.98	5.13
<b>Surplus or Deficit</b>	<b>-3.12</b>	<b>-0.91</b>	<b>-1.60</b>	<b>-5.63</b>

Playing Fields			
Ward	Ref	Name/Location	Size (ha)
Penyffordd	DH02	Chester Road Playing Field	0.60
Penyffordd	PP10	Hawarden Playing Field	0.55
Penyffordd	PP28	The Groves Playing Field	1.10
<b>TOTAL</b>			<b>2.26</b>

Outdoor Sports Facilities			
Ward	Ref	Name/Location	Size (ha)
Penyffordd	DH04	MUGA, The Woodlands, Dobshill	0.02
Penyffordd	PP01	Hawarden Road Bowling Green (with pavillion)	0.20
Penyffordd	PP02	Park Crescent Bowling Green	0.16
Penyffordd	PP03	Park Lane Tennis Courts	0.22
Penyffordd	PP19	Memorial Institute Sports Pitch	0.29
<b>TOTAL</b>			<b>0.89</b>

Children's Playing Space			
Ward	Ref	Name/Location	Size (ha)
Penyffordd	DH01	Chester Road Equipped Play Area	0.04
Penyffordd	DH03	The Woodlands	0.12
Penyffordd	PP04	Hawarden Road Equipped Play Area	0.08
Penyffordd	PP05	Melwood Close Equipped Play Area	0.22
Penyffordd	PP06	Plas Yn Rhos Equipped Play Area	0.09
Penyffordd	PP07	West View Equipped Play Area	0.11
Penyffordd	PP21	The Groves Play Area	0.47
Penyffordd	PP22	Green Meadow Rise Play Area	0.82

Penyffordd	PP23	Min y Ddol Play Area	0.03
		<b>TOTAL</b>	<b>1.98</b>

**Other Open Space - NOT INCLUDED IN CALCULATION**

<b>Allotments</b>			
Ward	Ref	Name/Location	Size (ha)
Penyffordd	DH05	Dobshill Allotments (6 plots)	0.09
Penyffordd	PP27	New Allotments / Community Gardens P&P	0.21
		<b>TOTAL</b>	<b>0.29</b>

**Other Open Space - NOT INCLUDED IN CALCULATION**

<b>Amenity Space</b>			
Ward	Ref	Name/Location	Size (ha)
Penyffordd	PP11	Abbottsford Drive Greenspace	0.07
Penyffordd	PP12	Corwen Road Greenspace	0.18
Penyffordd	PP14	Hulleys Close Greenspace	0.06
Penyffordd	PP15	Mount Tabor Greenspace	0.06
Penyffordd	PP16	Penymynydd Road Greenspace	0.03
Penyffordd	PP18	Whitrock Road Greenspace	0.05
Penyffordd	PP20	War Memorial Amenity	0.02
		<b>TOTAL</b>	<b>0.46</b>

**Other Open Space - NOT INCLUDED IN CALCULATION**

<b>Graveyards &amp; Cemeteries</b>			
Ward	Ref	Name/Location	Size (ha)
Penyffordd	PP26	St John the Baptists Church Graveyard, Penymynydd	0.33
		<b>TOTAL</b>	<b>0.33</b>

**Other Open Space - NOT INCLUDED IN CALCULATION**

<b>Natural Greenspace</b>			
Ward	Ref	Name/Location	Size (ha)
Penyffordd	PP13	Green Park Greenspace	0.15
Penyffordd	PP24	White Lion Natural Greenspace 1, Penymynydd	0.80
Penyffordd	PP25	White Lion Natural Greenspace 2, Penymynydd	0.64
		<b>TOTAL</b>	<b>1.59</b>

**Other Open Space - NOT INCLUDED IN CALCULATION**

<b>Private Formal Recreation</b>			
Ward	Ref	Name/Location	Size (ha)
		None	0.00

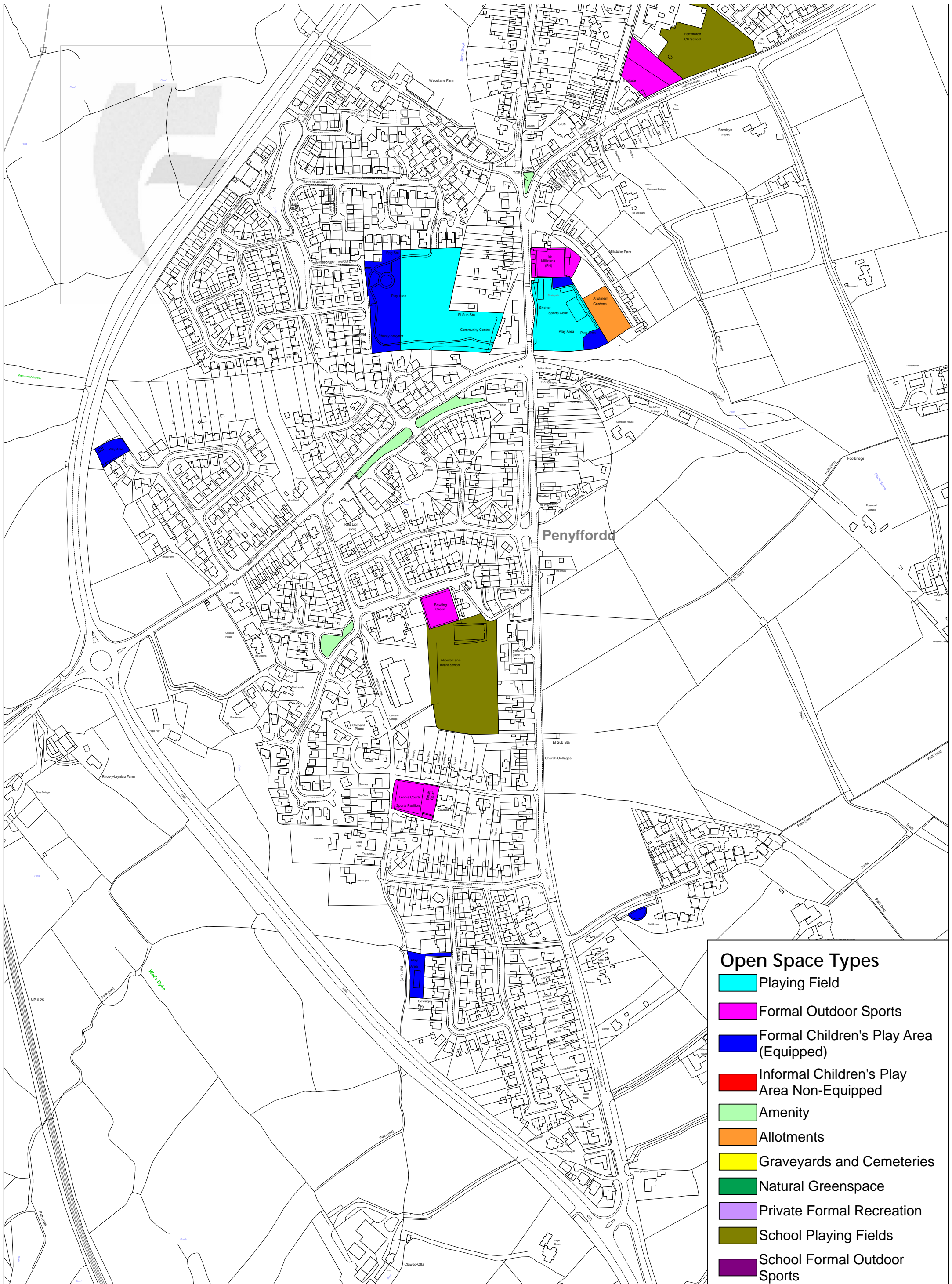
**Other Open Space - NOT INCLUDED IN CALCULATION**

<b>School Formal Recreation Facility No Dual Use</b>			
<b>Ward</b>	<b>Ref</b>	<b>Name/Location</b>	<b>Size (ha)</b>
		None	0.00

**Other Open Space - NOT INCLUDED IN CALCULATION**

<b>School Playing Fields No Dual Use</b>			
<b>Ward</b>	<b>Ref</b>	<b>Name/Location</b>	<b>Size (ha)</b>
Penyffordd	PP08	Ysgol Penyffordd Playing Fields	1.14
Penyffordd	PP09	Penyffordd Junior School Playing Fields	0.66
		<b>TOTAL</b>	<b>1.81</b>



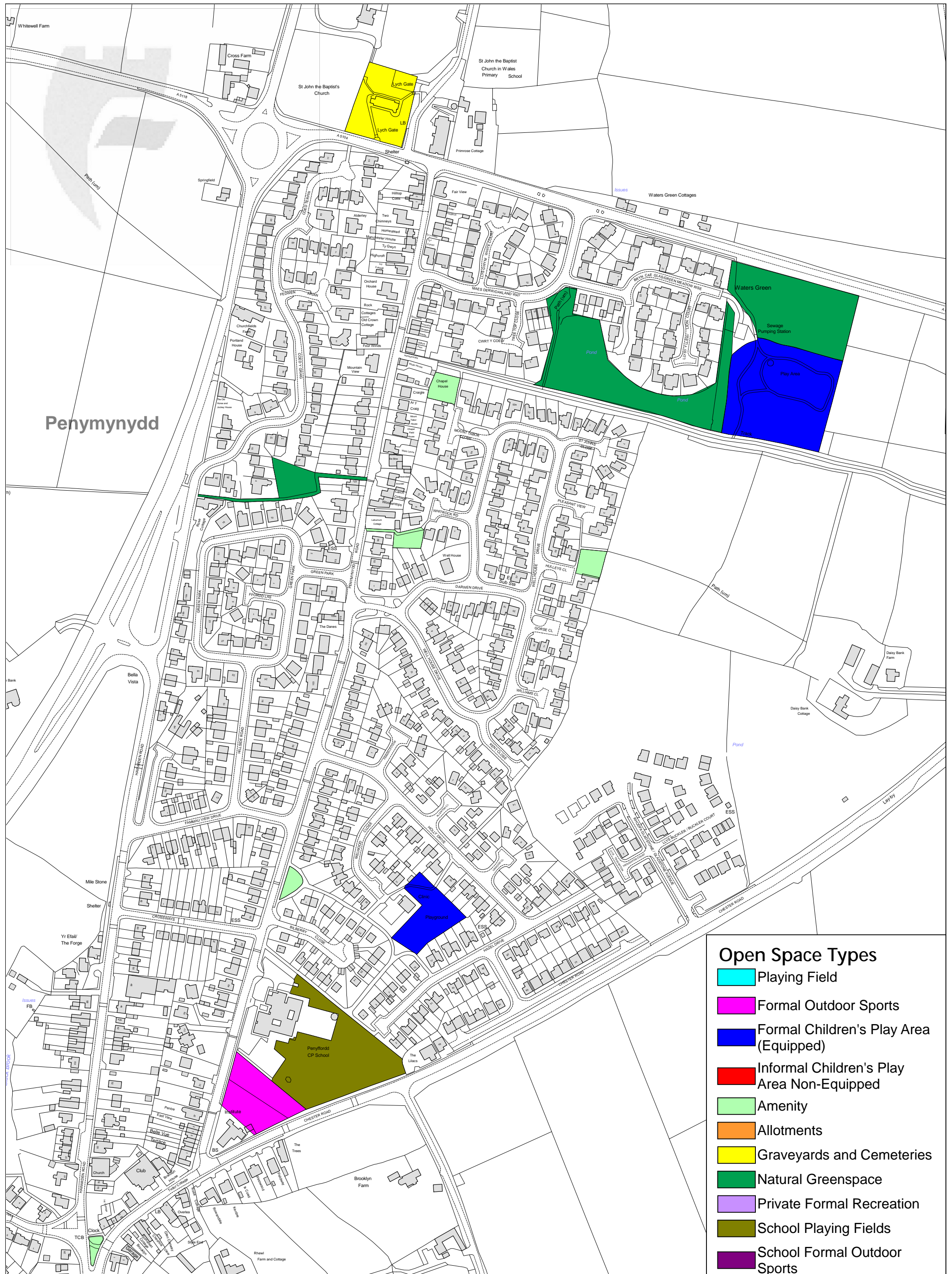


### Open Space Types

- Playing Field
- Formal Outdoor Sports
- Formal Children's Play Area (Equipped)
- Informal Children's Play Area Non-Equipped
- Amenity
- Allotments
- Graveyards and Cemeteries
- Natural Greenspace
- Private Formal Recreation
- School Playing Fields
- School Formal Outdoor Sports







- ### Open Space Types
- Playing Field
  - Formal Outdoor Sports
  - Formal Children's Play Area (Equipped)
  - Informal Children's Play Area Non-Equipped
  - Amenity
  - Allotments
  - Graveyards and Cemeteries
  - Natural Greenspace
  - Private Formal Recreation
  - School Playing Fields
  - School Formal Outdoor Sports



## Queensferry, Sandycroft & Pentre

Area & Population Data		
Settlements	Ward Name	Population
Queensferry & Sandycroft	Queensferry	2,114

	1.2 hectares Playing Pitches	0.4 hectares of outdoor sports facilities	0.8 hectares of children's playing space (Equipped & non equipped)	2.4 TOTAL Requirement
<b>FIT Standards Requirement</b>	2.54	0.85	1.69	5.07
<b>Current Provision</b>	1.86	1.00	0.79	3.64
<b>Surplus or Deficit</b>	<b>-0.68</b>	<b>0.15</b>	<b>-0.90</b>	<b>-1.43</b>

Playing Fields			
Ward	Ref	Name/Location	Size (ha)
Queensferry	QF02	Deeside Leisure Centre Football Pitch	0.72
Queensferry	SAN01	Sandycroft Football Pitch	1.14
<b>TOTAL</b>			<b>1.86</b>

Outdoor Sports Facilities			
Ward	Ref	Name/Location	Size (ha)
Queensferry	QF01	Deeside Leisure Centre All Weather Pitch	0.77
Queensferry	QF03	Deeside Leisure Centre Tennis Courts	0.23
<b>TOTAL</b>			<b>1.00</b>

Children's Playing Space			
Ward	Ref	Name/Location	Size (ha)
Queensferry	QF05	Deeside Leisure Centre Play Area	0.13
Queensferry	SAN02	Equipped Toddlers Play Area	0.13
Queensferry	SAN03	Sandycroft Equipped Play Area	0.53
<b>TOTAL</b>			<b>0.79</b>

### Other Open Space - NOT INCLUDED IN CALCULATION

Allotments			
Ward	Ref	Name/Location	Size (ha)
		None	0

### Other Open Space - NOT INCLUDED IN CALCULATION

Amenity Space			
Ward	Ref	Name/Location	Size (ha)
		None	0.00

**Other Open Space - NOT INCLUDED IN CALCULATION**

<b>Graveyards &amp; Cemeteries</b>			
<b>Ward</b>	<b>Ref</b>	<b>Name/Location</b>	<b>Size (ha)</b>
		None	0.00

**Other Open Space - NOT INCLUDED IN CALCULATION**

<b>Natural Greenspace</b>			
<b>Ward</b>	<b>Ref</b>	<b>Name/Location</b>	<b>Size (ha)</b>
		None	0.00

**Other Open Space - NOT INCLUDED IN CALCULATION**

<b>Private Formal Recreation</b>			
<b>Ward</b>	<b>Ref</b>	<b>Name/Location</b>	<b>Size (ha)</b>
		None	0.00

**Other Open Space - NOT INCLUDED IN CALCULATION**

<b>School Formal Recreation Facility No Dual Use</b>			
<b>Ward</b>	<b>Ref</b>	<b>Name/Location</b>	<b>Size (ha)</b>
		None	0.00

**Other Open Space - NOT INCLUDED IN CALCULATION**

<b>School Playing Fields No Dual Use</b>			
<b>Ward</b>	<b>Ref</b>	<b>Name/Location</b>	<b>Size (ha)</b>
		None	0.00





-  Ward Boundary
- Open Space Types**
-  Playing Field
-  Formal Outdoor Sports
-  Formal Children's Play Area (Equipped)
-  Informal Children's Play Area Non-Equipped
-  Amenity
-  Allotments
-  Graveyards and Cemeteries
-  Natural Greenspace
-  Private Formal Recreation
-  School Playing Fields
-  School Formal Outdoor Sports



This map is reproduced from Ordnance Survey material with the permission of Ordnance Survey on behalf of the Controller of Her Majesty's Stationary Office. © Crown Copyright. Unauthorised reproduction infringes Crown Copyright and may lead to prosecution or civil proceedings. Licence number 100023386.

Planning, Environment & Economy,  
 Flintshire County Council,  
 County Hall, Mold,  
 Flintshire, CH7 6NF.  
 Chief Officer: Mr Andrew Farrow

Scale 1:7,500  
 OS Map SJ 32 67  
 Produced: 07/10/2020



## Queensferry, Sandycroft & Pentre



## Saltney

Area & Population Data		
Settlements	Ward Name	Population
Saltney	Saltney Mold Junction	1,525
	Saltney Stonebridge	3,845
		<b>5,370</b>

	1.2 hectares Playing Pitches	0.4 hectares of outdoor sports facilities	0.8 hectares of children's playing space (Equipped & non equipped)	2.4 TOTAL Requirement
<b>FIT Standards Requirement</b>	<b>6.44</b>	<b>2.15</b>	<b>4.30</b>	<b>12.89</b>
<b>Current Provision</b>	4.13	0.40	1.52	6.04
<b>Surplus or Deficit</b>	<b>-2.32</b>	<b>-1.75</b>	<b>-2.78</b>	<b>-6.85</b>

Playing Fields			
Ward	Ref	Name/Location	Size (ha)
Saltney Mold Junction	SAL10	Bradshaw Avenue Playing Ground	0.23
Saltney Mold Junction	SAL01	North Street Pavillion and Football Pitches (2)	2.36
Saltney Stonebridge	SAL11	Park Avenue Playing Field	1.53
		<b>TOTAL</b>	<b>4.13</b>

Outdoor Sports Facilities			
Ward	Ref	Name/Location	Size (ha)
Saltney Mold Junction	SAL03	St. Davids High School Games Courts (Dual Use)	0.40
		<b>TOTAL</b>	<b>0.40</b>

Children's Playing Space Equipped			
Ward	Ref	Name/Location	Size (ha)
Saltney Mold Junction	SAL05	North Street Equipped Playground	0.65
Saltney Mold Junction	SAL07	St. Davids Terrace Equipped Playground	0.02
Saltney Mold Junction	SAL09	Bradshaw Avenue Equipped Play Area	0.31
Saltney Stonebridge	SAL04	Balderton Brook Equipped Playground	0.05
Saltney Stonebridge	SAL06	Park Avenue Play Area	0.18
Saltney Stonebridge	SAL08	Tegid Way Equipped Play Area	0.04
Saltney Stonebridge	SAL21	Rhodfar Bont Play Area	0.26
		<b>TOTAL</b>	<b>1.52</b>

**Other Open Space - NOT INCLUDED IN CALCULATION**

<b>Allotments</b>			
<b>Ward</b>	<b>Ref</b>	<b>Name/Location</b>	<b>Size (ha)</b>
Saltney Stonebridge	SAL18	Saltney Allotments	0.35
<b>TOTAL</b>			<b>0.35</b>

**Other Open Space - NOT INCLUDED IN CALCULATION**

<b>Amenity Space</b>			
<b>Ward</b>	<b>Ref</b>	<b>Name/Location</b>	<b>Size (ha)</b>
Saltney Stonebridge	SAL19	Tegid Way Amenity Greenspace	0.21
<b>TOTAL</b>			<b>0.21</b>

**Other Open Space - NOT INCLUDED IN CALCULATION**

<b>Graveyards &amp; Cemeteries</b>			
<b>Ward</b>	<b>Ref</b>	<b>Name/Location</b>	<b>Size (ha)</b>
		None	0.00

**Other Open Space - NOT INCLUDED IN CALCULATION**

<b>Natural Greenspace</b>			
<b>Ward</b>	<b>Ref</b>	<b>Name/Location</b>	<b>Size (ha)</b>
Saltney Mold Junction	SAL20	River Lane/Balderton Brook	0.26
Saltney Stonebridge	SAL15	Balderton Brook Wildlife Corridor (as far as railway)	2.00
Saltney Stonebridge	SAL16	Chester Road Drainage Channel	0.53
<b>TOTAL</b>			<b>2.79</b>

**Other Open Space - NOT INCLUDED IN CALCULATION**

<b>Private Formal Recreation</b>			
<b>Ward</b>	<b>Ref</b>	<b>Name/Location</b>	<b>Size (ha)</b>
		None	0.00

**Other Open Space - NOT INCLUDED IN CALCULATION**

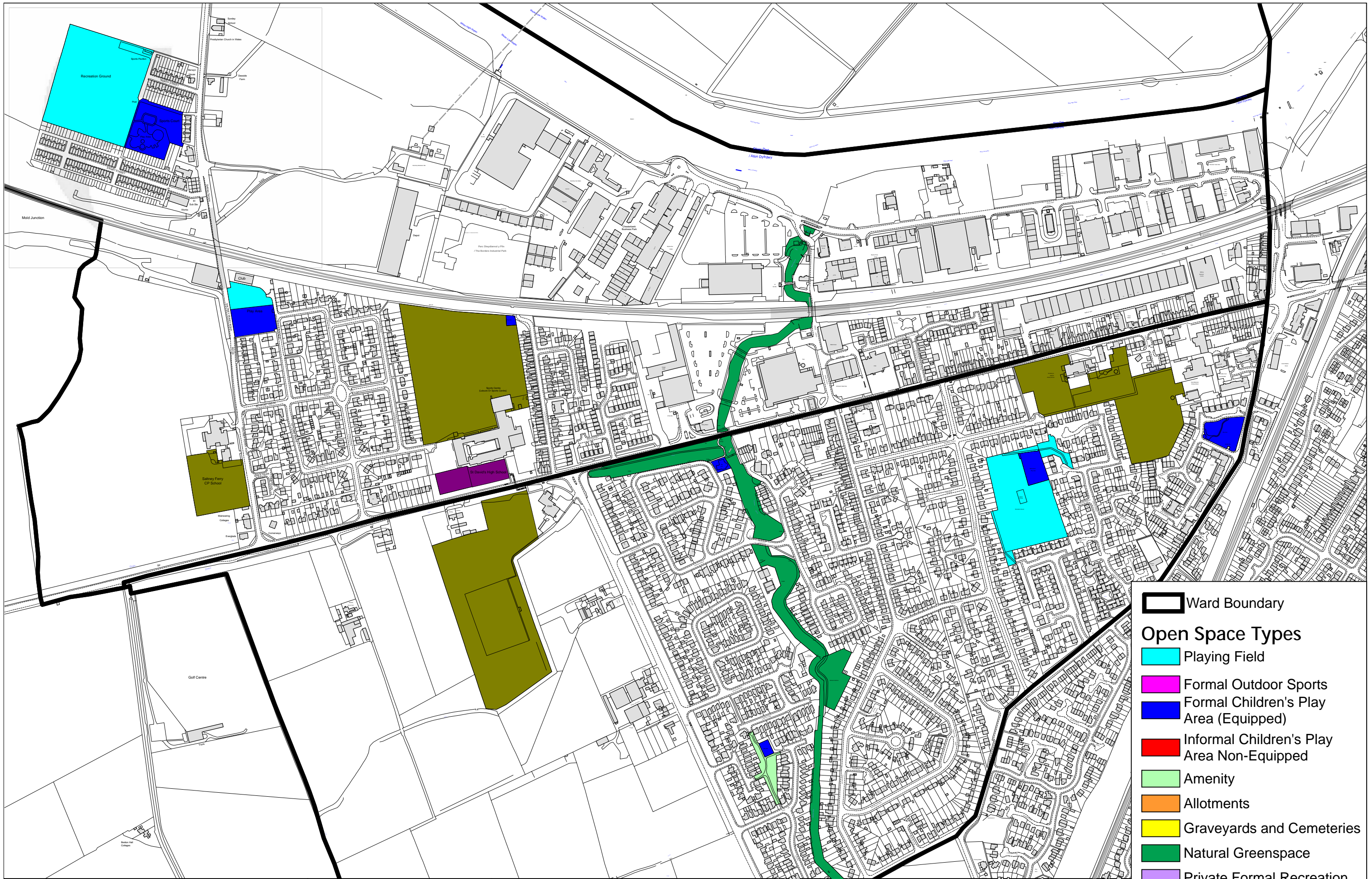
<b>School Formal Recreation Facility</b>			
<b>Ward</b>	<b>Ref</b>	<b>Name/Location</b>	<b>Size (ha)</b>
Saltney Mold Junction	SAL03	St. Davids High School Games Courts	0.40
<b>TOTAL</b>			<b>0.40</b>

**Other Open Space - NOT INCLUDED IN CALCULATION**

<b>School Playing Fields</b>			
<b>Ward</b>	<b>Ref</b>	<b>Name/Location</b>	<b>Size (ha)</b>
Saltney Mold Junction	SAL12	Saltney Ferry Playing Field	0.82
Saltney Mold Junction	SAL14	St. David's High School Playing Field	3.49
Saltney Stonebridge	SAL02	Sandy Lane Football Pitches	3.89



Saltney Stonebridge	SAL13	St. Anthony's and Wood Memorial School Playing Fields	2.46
		<b>TOTAL</b>	<b>10.65</b>



-  Ward Boundary
- Open Space Types**
-  Playing Field
-  Formal Outdoor Sports
-  Formal Children's Play Area (Equipped)
-  Informal Children's Play Area Non-Equipped
-  Amenity
-  Allotments
-  Graveyards and Cemeteries
-  Natural Greenspace
-  Private Formal Recreation
-  School Playing Fields
-  School Formal Outdoor Sports



This map is reproduced from Ordnance Survey material with the permission of Ordnance Survey on behalf of the Controller of Her Majesty's Stationery Office. © Crown Copyright. Unauthorised reproduction infringes Crown Copyright and may lead to prosecution or civil proceedings. Licence number 100023386.

Planning, Environment & Economy,  
 Flintshire County Council,  
 County Hall, Mold,  
 Flintshire, CH7 6NF.  
 Chief Officer: Mr Andrew Farrow

Scale 1:5,500  
 OS Map SJ 37 64  
 Produced: 07/10/2020



**Saltney**



## Sealand & Garden City

Area & Population Data		
Settlements	Ward Name	Population
Sealand & Garden City	Sealand	3,113

	1.2 hectares Playing Pitches	0.4 hectares of outdoor sports facilities	0.8 hectares of children's playing space (Equipped & non equipped)	2.4 TOTAL Requirement
<b>FIT Standards Requirement</b>	3.74	1.25	2.49	7.47
<b>Current Provision</b>	6.57	0.02	0.99	7.59
<b>Surplus or Deficit</b>	<b>2.84</b>	<b>-1.22</b>	<b>-1.50</b>	<b>0.12</b>

Playing Fields			
Ward	Ref	Name/Location	Size (ha)
Sealand	GC01	Sealand Manor Football Pitch	1.06
Sealand	GC02	Sealand Youth Centre Football Pitch	1.38
Sealand	SEA3	Sealand/Saughall Football Pitch	4.14
<b>TOTAL</b>			<b>6.57</b>

Outdoor Sports Facilities			
Ward	Ref	Name/Location	Size (ha)
Sealand	GC10	Welsh Road, Sealand	0.02
<b>TOTAL</b>			<b>0.02</b>

Children's Playing Space			
Ward	Ref	Name/Location	Size (ha)
Sealand	GC03	Kingsley Road Equipped Play Area	0.14
Sealand	GC04	Riverside Equipped Games Area	0.09
Sealand	GC05	Sealand Manor Equipped Play Area	0.49
Sealand	GC06	Sealand Youth Equipped Play Area	0.27
<b>TOTAL</b>			<b>0.99</b>

### Other Open Space - NOT INCLUDED IN CALCULATION

Allotments			
Ward	Ref	Name/Location	Size (ha)
Sealand	GC09	Welsh Road Allotments	0.18
<b>TOTAL</b>			<b>0.18</b>



**Other Open Space - NOT INCLUDED IN CALCULATION**

<b>Amenity Space</b>			
<b>Ward</b>	<b>Ref</b>	<b>Name/Location</b>	<b>Size (ha)</b>
Sealand	GC08	Haydon Way Greenspace	0.03
Sealand	SAE02	Deeside Crescent Amenity	0.55
<b>TOTAL</b>			<b>0.58</b>

**Other Open Space - NOT INCLUDED IN CALCULATION**

<b>Graveyards &amp; Cemeteries</b>			
<b>Ward</b>	<b>Ref</b>	<b>Name/Location</b>	<b>Size (ha)</b>
		None	0.00

**Other Open Space - NOT INCLUDED IN CALCULATION**

<b>Natural Greenspace</b>			
<b>Ward</b>	<b>Ref</b>	<b>Name/Location</b>	<b>Size (ha)</b>
Sealand	DIP1	Deeside Industrial Park	25.63
<b>TOTAL</b>			<b>25.63</b>

**Other Open Space - NOT INCLUDED IN CALCULATION**

<b>Private Formal Recreation</b>			
<b>Ward</b>	<b>Ref</b>	<b>Name/Location</b>	<b>Size (ha)</b>
		None	0.00

**Other Open Space - NOT INCLUDED IN CALCULATION**

<b>School Formal Recreation Facility</b>			
<b>Ward</b>	<b>Ref</b>	<b>Name/Location</b>	<b>Size (ha)</b>
		None	0.00

**Other Open Space - NOT INCLUDED IN CALCULATION**

<b>School Playing Fields No Dual Use</b>			
<b>Ward</b>	<b>Ref</b>	<b>Name/Location</b>	<b>Size (ha)</b>
Sealand	GC07	Sealand Comprehensive Playing Fields	1.03
<b>TOTAL</b>			<b>1.03</b>



-  Ward Boundary
- Open Space Types**
-  Playing Field
-  Formal Outdoor Sports
-  Formal Children's Play Area (Equipped)
-  Informal Children's Play Area Non-Equipped
-  Amenity
-  Allotments
-  Graveyards and Cemeteries
-  Natural Greenspace
-  Private Formal Recreation
-  School Playing Fields
-  School Formal Outdoor Sports



This map is reproduced from Ordnance Survey material with the permission of Ordnance Survey on behalf of the Controller of Her Majesty's Stationery Office. © Crown Copyright. Unauthorised reproduction infringes Crown Copyright and may lead to prosecution or civil proceedings. Licence number 100023386.

Planning, Environment & Economy,  
 Flintshire County Council,  
 County Hall, Mold,  
 Flintshire, CH7 6NF.  
 Chief Officer: Mr Andrew Farrow

Scale 1: 4,250  
 OS Map SJ 33 68  
 Produced: 07/10/2020



## Garden City & Sealand

## Trelawnyd, Gwaenysgor, Llanasa & Trelogan

Area & Population Data		
Settlements	Ward Name	Population
Trelawnyd, Gwaenysgor, Llanasa & Trelogan	Trelawnyd and Gwaenysgor	1,814

	1.2 hectares Playing Pitches	0.4 hectares of outdoor sports facilities	0.8 hectares of children's playing space (Equipped & non equipped)	2.4 TOTAL Requirement
<b>FIT Standards Requirement</b>	2.18	0.73	1.45	4.35
<b>Current Provision</b>	0.59	0.06	0.26	0.91
<b>Surplus or Deficit</b>	<b>-1.59</b>	<b>-0.66</b>	<b>-1.19</b>	<b>-3.44</b>

Playing Fields			
Ward	Ref	Name/Location	Size (ha)
Trelawnyd Gwaenysgor	TB05	Berthlog playing area	0.16
School Playing Fields Dual Use			
Trelawnyd Gwaenysgor	TREL02	Trelawnyd School Playing Field	0.43
<b>TOTAL</b>			<b>0.59</b>

School Outdoor Sports Facilities Dual Use			
Ward	Ref	Name/Location	Size (ha)
Trelawnyd Gwaenysgor	TB02	Ysgol Gynradd Trelogan MUGA (In Dual Use)	0.06
<b>TOTAL</b>			<b>0.06</b>

Children's Playing Space			
Ward	Ref	Name/Location	Size (ha)
Trelawnyd Gwaenysgor	GWAE01	Llwyn Onn Equipped Play Area	0.11
Trelawnyd Gwaenysgor	TB01	Trelogan Equipped Play Area	0.08
Trelawnyd Gwaenysgor	TREL01	London Road Equipped Play Area	0.07
<b>TOTAL</b>			<b>0.26</b>

### Other Open Space - NOT INCLUDED IN CALCULATION

Allotments			
Ward	Ref	Name/Location	Size (ha)
		None	0
<b>TOTAL</b>			<b>0.00</b>



**Other Open Space - NOT INCLUDED IN CALCULATION**

<b>Amenity Space</b>			
<b>Ward</b>	<b>Ref</b>	<b>Name/Location</b>	<b>Size (ha)</b>
Trelawnyd Gwaenysgor	GWAE02	Land Adjacent St. Mary's Church	0.11
Trelawnyd Gwaenysgor	TB04	Berthlog Greenspace	0.05
Trelawnyd Gwaenysgor	TREL03	Miscellaneous Greenspaces	0.18
		<b>TOTAL</b>	<b>0.34</b>

**Other Open Space - NOT INCLUDED IN CALCULATION**

<b>Graveyards &amp; Cemeteries</b>			
<b>Ward</b>	<b>Ref</b>	<b>Name/Location</b>	<b>Size (ha)</b>
Trelawnyd Gwaenysgor	LLS01	Llanasa Cemetery	0.35
Trelawnyd Gwaenysgor	TRE04	Trelawnyd Church	0.50
		<b>TOTAL</b>	<b>0.84</b>

**Other Open Space - NOT INCLUDED IN CALCULATION**

<b>Natural Greenspace</b>			
<b>Ward</b>	<b>Ref</b>	<b>Name/Location</b>	<b>Size (ha)</b>
		None	0.00

**Other Open Space - NOT INCLUDED IN CALCULATION**

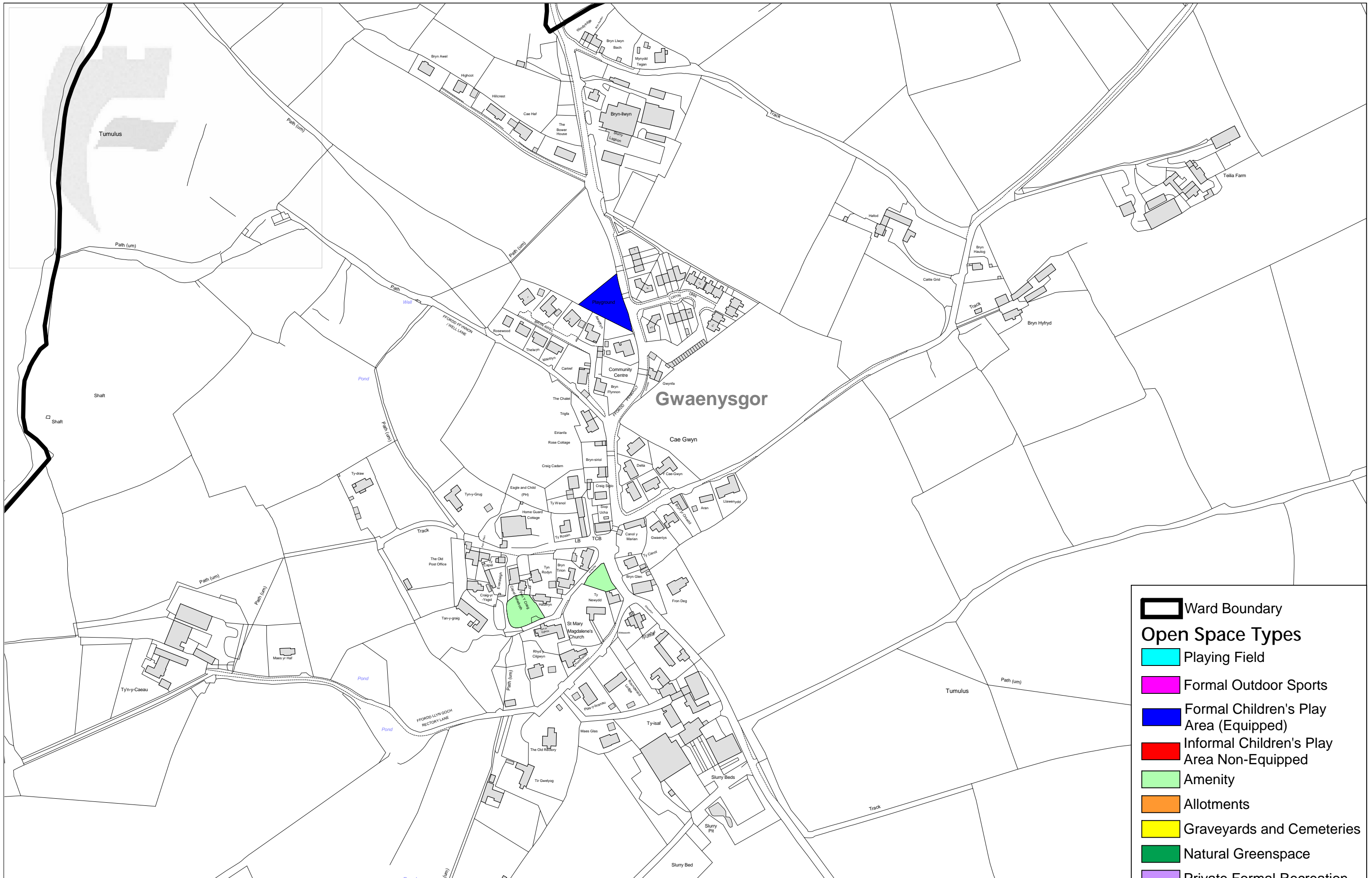
<b>Private Formal Recreation</b>			
<b>Ward</b>	<b>Ref</b>	<b>Name/Location</b>	<b>Size (ha)</b>
		None	0.00

**Other Open Space - NOT INCLUDED IN CALCULATION**

<b>School Formal Recreation Facility No Dual Use</b>			
<b>Ward</b>	<b>Ref</b>	<b>Name/Location</b>	<b>Size (ha)</b>
		None	0.00

**Other Open Space - NOT INCLUDED IN CALCULATION**

<b>School Playing Fields No Dual Use</b>			
<b>Ward</b>	<b>Ref</b>	<b>Name/Location</b>	<b>Size (ha)</b>
Trelawnyd Gwaenysgor	TB03	Ysgol Gynradd Trelogan School Playing Field	0.60
		<b>TOTAL</b>	<b>0.60</b>



-  Ward Boundary
- Open Space Types**
-  Playing Field
-  Formal Outdoor Sports
-  Formal Children's Play Area (Equipped)
-  Informal Children's Play Area Non-Equipped
-  Amenity
-  Allotments
-  Graveyards and Cemeteries
-  Natural Greenspace
-  Private Formal Recreation
-  School Playing Fields
-  School Formal Outdoor Sports



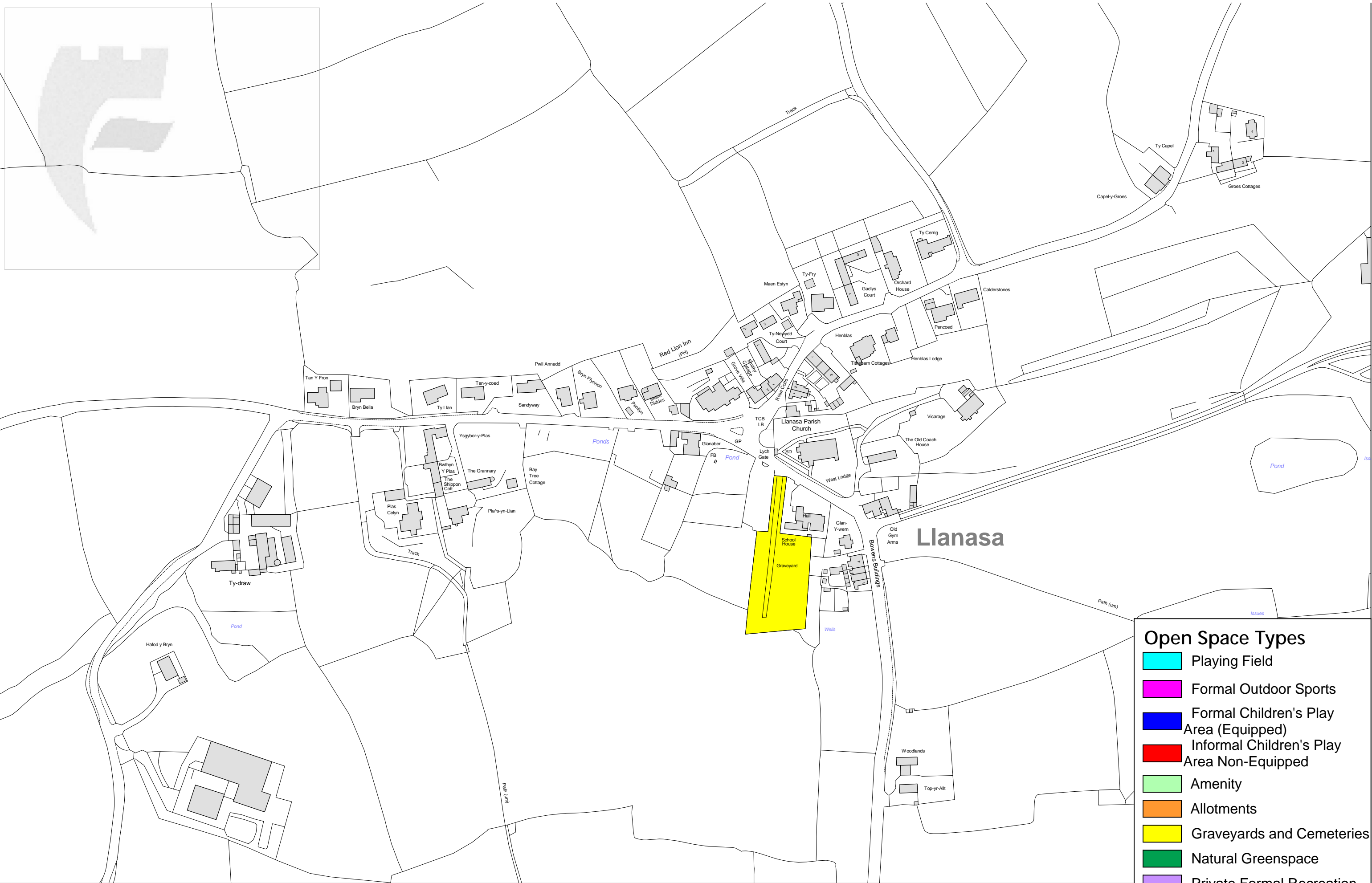
This map is reproduced from Ordnance Survey material with the permission of Ordnance Survey on behalf of the Controller of Her Majesty's Stationery Office. © Crown Copyright. Unauthorised reproduction infringes Crown Copyright and may lead to prosecution or civil proceedings. Licence number 100023386.

Planning, Environment & Economy,  
 Flintshire County Council,  
 County Hall, Mold,  
 Flintshire, CH7 6NF.  
 Chief Officer: Mr Andrew Farrow

Scale 1: 3,000  
 OS Map SJ 07 81  
 Produced: 07/10/2020



# Gwaenysgor



- ### Open Space Types
- Playing Field
  - Formal Outdoor Sports
  - Formal Children's Play Area (Equipped)
  - Informal Children's Play Area Non-Equipped
  - Amenity
  - Allotments
  - Graveyards and Cemeteries
  - Natural Greenspace
  - Private Formal Recreation
  - School Playing Fields
  - School Formal Outdoor Sports



This map is reproduced from Ordnance Survey material with the permission of Ordnance Survey on behalf of the Controller of Her Majesty's Stationary Office. © Crown Copyright.  
 Unauthorised reproduction infringes Crown Copyright and may lead to prosecution or civil proceedings.  
 Licence number 100023386.

Planning, Environment & Economy,  
 Flintshire County Council,  
 County Hall, Mold,  
 Flintshire, CH7 6NF.  
 Chief Officer: Mr Andrew Farrow

Scale 1: 2,500  
 OS Map SJ 10 81  
 Produced: 07/10/2020



**Llanasa**





# Trelawnyd/Newmarket

- ### Open Space Types
- Playing Field
  - Formal Outdoor Sports
  - Formal Children's Play Area (Equipped)
  - Informal Children's Play Area Non-Equipped
  - Amenity
  - Allotments
  - Graveyards and Cemeteries
  - Natural Greenspace
  - Private Formal Recreation
  - School Playing Fields
  - School Formal Outdoor Sports



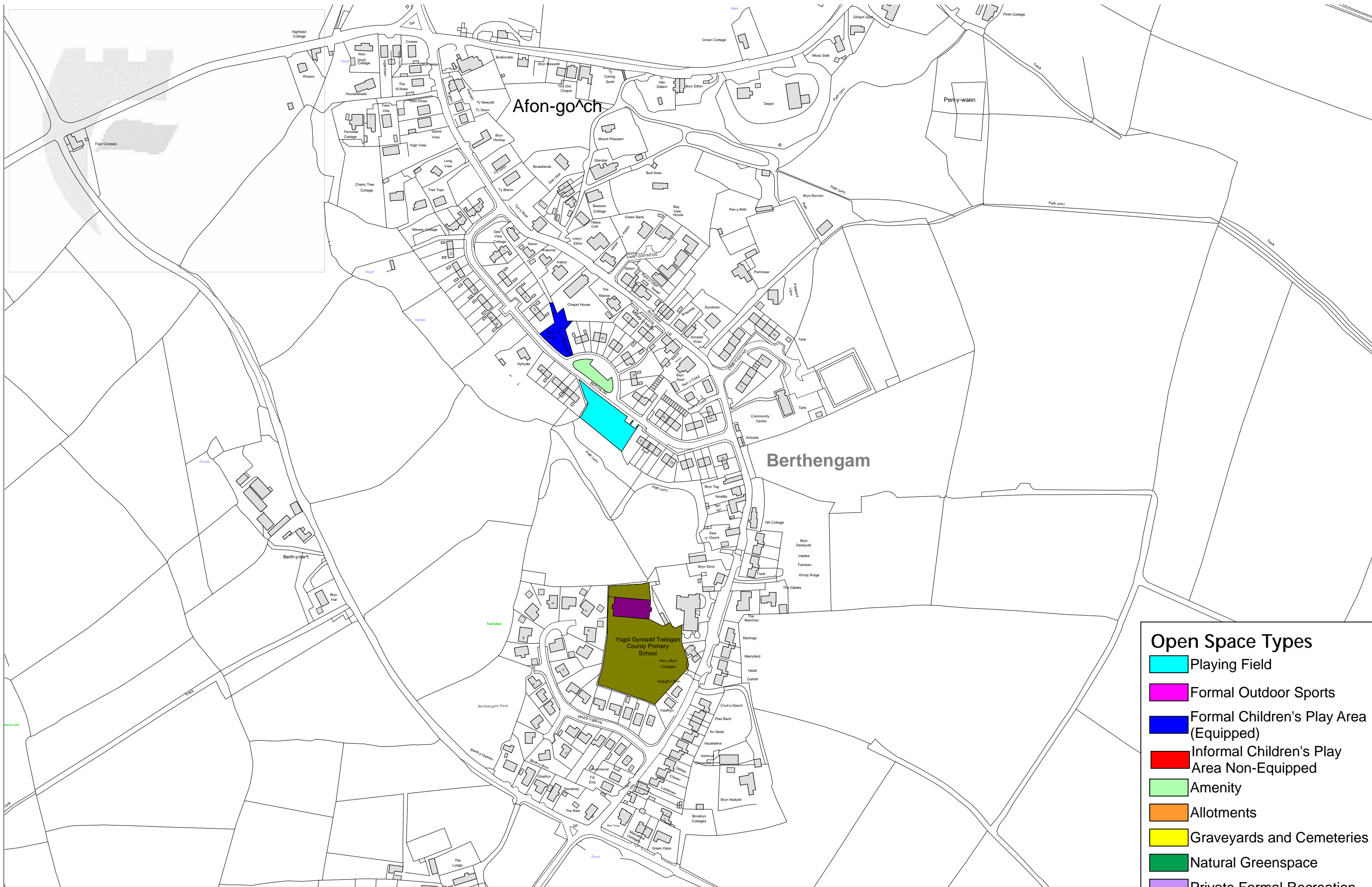
This map is reproduced from Ordnance Survey material with the permission of Ordnance Survey on behalf of the Controller of Her Majesty's Stationary Office. © Crown Copyright. Unauthorised reproduction infringes Crown Copyright and may lead to prosecution or civil proceedings. Licence number 100023386.

Planning, Environment & Economy,  
 Flintshire County Council,  
 County Hall, Mold,  
 Flintshire, CH7 6NF.  
 Chief Officer: Mr Andrew Farrow

Scale 1: 2,250  
 OS Map SJ 09 79  
 Produced: 07/10/2020



## Trelawnyd



- Open Space Types**
- Playing Field
  - Formal Outdoor Sports
  - Formal Children's Play Area (Equipped)
  - Informal Children's Play Area Non-Equipped
  - Amenity
  - Allotments
  - Graveyards and Cemeteries
  - Natural Greenspace
  - Private Formal Recreation
  - School Playing Fields
  - School Formal Outdoor Sports



This map is reproduced from Ordnance Survey material with the permission of Ordnance Survey on behalf of the Controller of Her Majesty's Stationary Office. © Crown Copyright. Unauthorised reproduction infringes Crown Copyright and may lead to prosecution or civil proceedings. Licence number 100023386.

Planning, Environment & Economy,  
 Flintshire County Council,  
 County Hall, Mold,  
 Flintshire, CH7 6NF.  
 Chief Officer: Mr Andrew Farrow

Scale 1: 3,250  
 OS Map SJ 11 79  
 Produced: 07/10/2020



**Trelogan**

## Treuddyn & Coed Talon

Area & Population Data		
Settlements	Ward Name	Population
Treuddyn & Coed Talon	Treuddyn	1,680

	1.2 hectares Playing Pitches	0.4 hectares of outdoor sports facilities	0.8 hectares of children's playing space (Equipped & non equipped)	2.4 TOTAL Requirement
<b>FIT Standards Requirement</b>	2.02	0.67	1.34	4.03
<b>Current Provision</b>	1.19	0.51	0.48	2.18
<b>Surplus or Deficit</b>	<b>-0.83</b>	<b>-0.16</b>	<b>-0.86</b>	<b>-1.85</b>

Playing Fields			
Ward	Ref	Name/Location	Size (ha)
Treuddyn	CT04	School Lane Playing Field	0.56
Treuddyn	TRE04	Queen Street Playing Field	0.63
<b>TOTAL</b>			<b>1.19</b>

Outdoor Sports Facilities			
Ward	Ref	Name/Location	Size (ha)
Treuddyn	TRE01	Queen Street Multi Use Games Area	0.09
Treuddyn	TRE07	Treuddyn Bowling Green	0.14
Treuddyn	CT01	Victoria Crescent Bowling Green	0.28
<b>TOTAL</b>			<b>0.51</b>

Children's Playing Space Equipped			
Ward	Ref	Name/Location	Size (ha)
Treuddyn	CT02	School Lane Equipped Play Area	0.09
Treuddyn	TRE02	Queen Street Equipped Play Area	0.15
Informal Childrens Free Space Non-Equipped			
Ward	Ref	Name/Location	Size (ha)
Treuddyn	TRE08	Bro Brwynog Childrens Unequipped Freespace	0.25
<b>TOTAL</b>			<b>0.48</b>

### Other Open Space - NOT INCLUDED IN CALCULATION

Allotments			
Ward	Ref	Name/Location	Size (ha)
		None	0.00



**Other Open Space - NOT INCLUDED IN CALCULATION**

<b>Amenity Space</b>			
<b>Ward</b>	<b>Ref</b>	<b>Name/Location</b>	<b>Size (ha)</b>
Treuddyn	TRE05	Ffordd Top Y Rhos	0.13
		<b>TOTAL</b>	<b>0.13</b>

**Other Open Space - NOT INCLUDED IN CALCULATION**

<b>Graveyards &amp; Cemeteries</b>			
<b>Ward</b>	<b>Ref</b>	<b>Name/Location</b>	<b>Size (ha)</b>
Treuddyn	TRE06	Treuddyn Cemetery	0.21
		<b>TOTAL</b>	<b>0.21</b>

**Other Open Space - NOT INCLUDED IN CALCULATION**

<b>Natural Greenspace</b>			
<b>Ward</b>	<b>Ref</b>	<b>Name/Location</b>	<b>Size (ha)</b>
Treuddyn	CT05	Byr Brook Greenspace	0.73
		<b>TOTAL</b>	<b>0.73</b>

**Other Open Space - NOT INCLUDED IN CALCULATION**

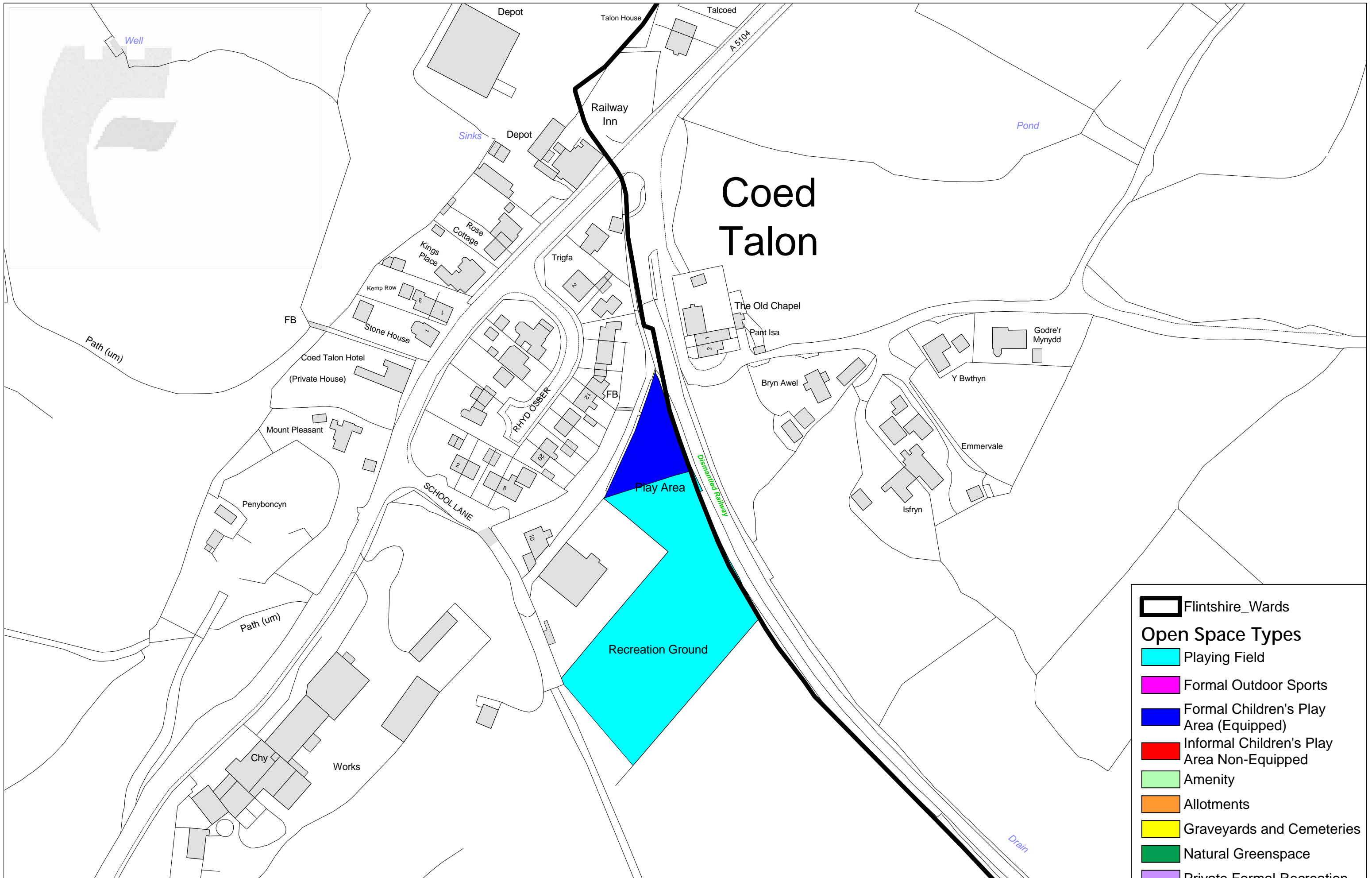
<b>Private Formal Recreation</b>			
<b>Ward</b>	<b>Ref</b>	<b>Name/Location</b>	<b>Size (ha)</b>
		None	0.00

**Other Open Space - NOT INCLUDED IN CALCULATION**

<b>School Formal Recreation Facility No Dual Use</b>			
<b>Ward</b>	<b>Ref</b>	<b>Name/Location</b>	<b>Size (ha)</b>
		None	0.00

**Other Open Space - NOT INCLUDED IN CALCULATION**

<b>School Playing Fields No Dual Use</b>			
<b>Ward</b>	<b>Ref</b>	<b>Name/Location</b>	<b>Size (ha)</b>
Treuddyn	TRE03	Ysgol Parc Y Llan & Ysgol Terrig Playing Field	1.21
Treuddyn	TRE10	Ysgol Parc Y Llan & Ysgol Terrig Playing Field	0.35
		<b>TOTAL</b>	<b>1.55</b>



-  Flintshire\_Wards
- Open Space Types**
-  Playing Field
-  Formal Outdoor Sports
-  Formal Children's Play Area (Equipped)
-  Informal Children's Play Area Non-Equipped
-  Amenity
-  Allotments
-  Graveyards and Cemeteries
-  Natural Greenspace
-  Private Formal Recreation
-  School Playing Fields
-  School Formal Outdoor Sports



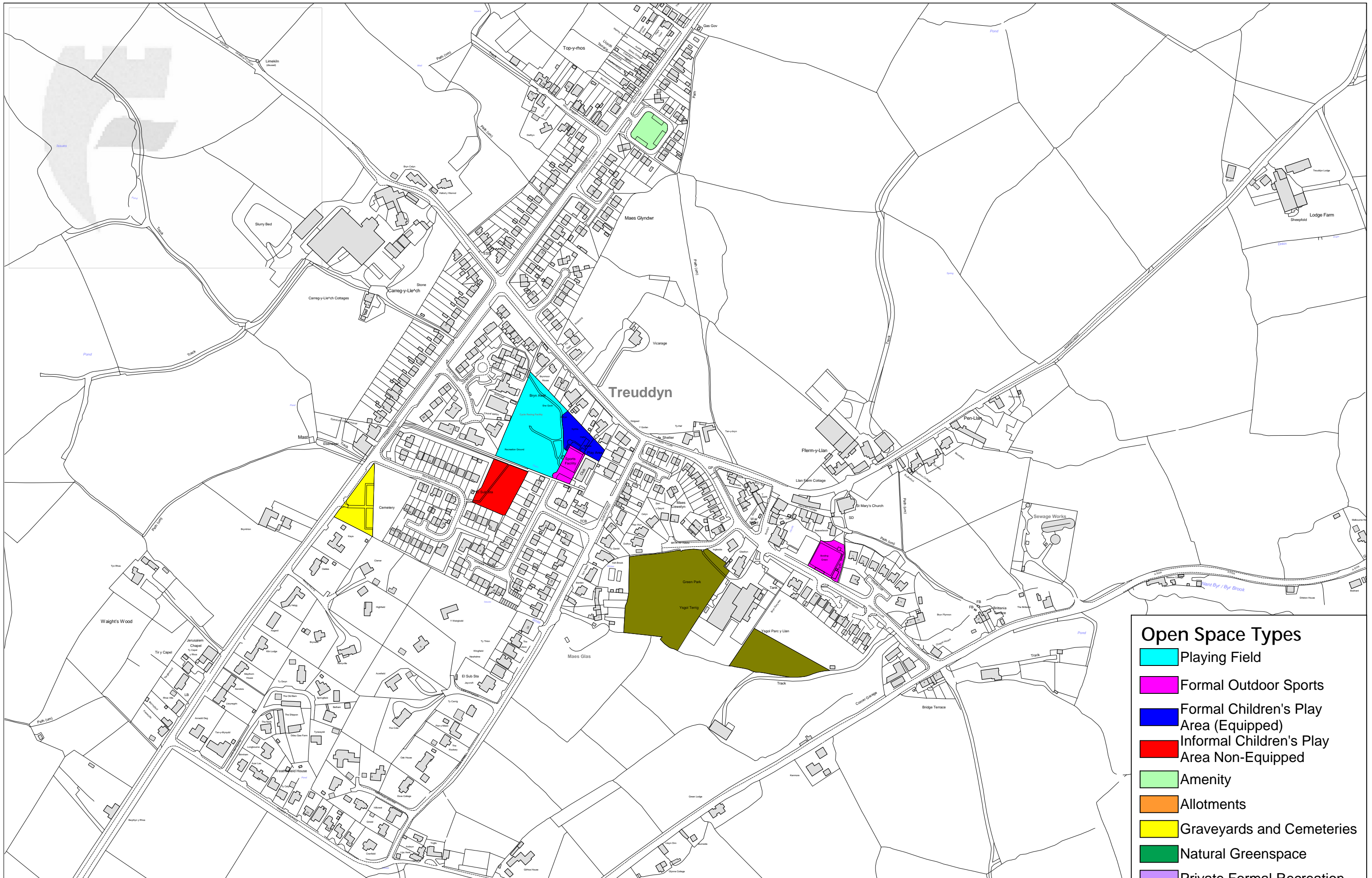
This map is reproduced from Ordnance Survey material with the permission of Ordnance Survey on behalf of the Controller of Her Majesty's Stationary Office. © Crown Copyright. Unauthorised reproduction infringes Crown Copyright and may lead to prosecution or civil proceedings. Licence number 100023386.

Planning, Environment & Economy,  
 Flintshire County Council,  
 County Hall, Mold,  
 Flintshire, CH7 6NF.  
 Chief Officer: Mr Andrew Farrow

Scale 1: 1,500  
 OS Map SJ 26 58  
 Produced: 07/10/2020



**Coed Talon**



- ### Open Space Types
- Playing Field
  - Formal Outdoor Sports
  - Formal Children's Play Area (Equipped)
  - Informal Children's Play Area Non-Equipped
  - Amenity
  - Allotments
  - Graveyards and Cemeteries
  - Natural Greenspace
  - Private Formal Recreation
  - School Playing Fields
  - School Formal Outdoor Sports



This map is reproduced from Ordnance Survey material with the permission of Ordnance Survey on behalf of the Controller of Her Majesty's Stationery Office. © Crown Copyright. Unauthorised reproduction infringes Crown Copyright and may lead to prosecution or civil proceedings. Licence number 100023386.

Planning, Environment & Economy,  
 Flintshire County Council,  
 County Hall, Mold,  
 Flintshire, CH7 6NF.  
 Chief Officer: Mr Andrew Farrow

Scale 1: 4,000  
 OS Map SJ 25 58  
 Produced: 07/10/2020



**Treuddyn**



## Whitford, Gorsedd, Pantasaph & Carmel

Area & Population Data		
Settlements	Ward Name	Population
Whitford, Gorsedd, Pantasaph & Carmel	Whitford	2,290

	1.2 hectares Playing Pitches	0.4 hectares of outdoor sports facilities	0.8 hectares of children's playing space (Equipped & non equipped)	2.4 TOTAL Requirement
<b>FIT Standards Requirement</b>	2.75	0.92	1.83	5.50
<b>Current Provision</b>	5.36	0.43	0.31	6.10
<b>Surplus or Deficit</b>	<b>2.61</b>	<b>-0.49</b>	<b>-1.52</b>	<b>0.60</b>

Playing Fields			
Ward	Ref	Name/Location	Size (ha)
Whitford	WH03	Upper Downing Road Playing Field	0.63
Whitford	CAR02	Carmel Cricket Ground	2.88
School Playing Fields Dual Use			
Whitford	CAR05	Carmel School Playing Field	1.84
<b>TOTAL</b>			<b>5.36</b>

Outdoor Sports Facilities			
Ward	Ref	Name/Location	Size (ha)
Whitford	CAR01	Carmel Bowling Green	0.22
Whitford	WH01	Multi Use Games Area	0.07
School Outdoor Sports Facilities Dual Use			
Whitford	CAR03	Carmel School Netball Courts	0.15
<b>TOTAL</b>			<b>0.43</b>

Children's Playing Space			
Ward	Ref	Name/Location	Size (ha)
Whitford	CAR04	Carmel Road Equipped Play Area	0.18
Whitford	WH02	Glebe Field/Upper Downing Road Equipped CP	0.13
<b>TOTAL</b>			<b>0.31</b>

### Other Open Space - NOT INCLUDED IN CALCULATION

Allotments			
Ward	Ref	Name/Location	Size (ha)
		None	0.00

**Other Open Space - NOT INCLUDED IN CALCULATION**

<b>Amenity Space</b>			
<b>Ward</b>	<b>Ref</b>	<b>Name/Location</b>	<b>Size (ha)</b>
Whitford	CAR07	Crecas Lane	0.12
Whitford	CAR08	Ffordd Pentre Greenway	0.04
Whitford	CAR09	Holway Road	0.26
Whitford	CAR11	Tan Y Coed	0.23
Whitford	CAR13	Celyn Lane Amenity Greenspace	0.04
Whitford	GOR01	Gorsedd Road	0.08
Whitford	GOR02	Pen Yr Orseff	0.67
Whitford	GOR03	St. Paul's Church	0.37
Whitford	GOR04	Parc Gorsedd Amenity Greenspace	0.01
Whitford	GOR05	Bryn Aur Amenity Greenspace	0.12
Whitford	WH05	Maes Rhydwen Amenity Greens	0.10
		<b>TOTAL</b>	<b>2.05</b>

**Other Open Space - NOT INCLUDED IN CALCULATION**

<b>Graveyards &amp; Cemeteries</b>			
<b>Ward</b>	<b>Ref</b>	<b>Name/Location</b>	<b>Size (ha)</b>
Whitford	CAR12	Carmel Chapel	0.54
Whitford	GOR03	St Pauls Cemetery	0.30
Whitford	PAN01	St. David's RC Church Cemetery	0.23
Whitford	PAN02	St. David's RC Church Cemetery	0.37
Whitford	WH06	Whitford Church	0.86
		<b>TOTAL</b>	<b>2.30</b>

**Other Open Space - NOT INCLUDED IN CALCULATION**

<b>Natural Greenspace</b>			
<b>Ward</b>	<b>Ref</b>	<b>Name/Location</b>	<b>Size (ha)</b>
Whitford	CAR06	Celyn Park	0.08
Whitford	CAR10	Mount Carmel Greenspace	0.13
Whitford	GOR07	Rock Inn Natural Greenspace	1.29
Whitford	WH07	Trees and Scrub around Play Area, Whitford	0.06
		<b>TOTAL</b>	<b>1.56</b>

**Other Open Space - NOT INCLUDED IN CALCULATION**

<b>Private Formal Recreation</b>			
<b>Ward</b>	<b>Ref</b>	<b>Name/Location</b>	<b>Size (ha)</b>
		None	0.00

**Other Open Space - NOT INCLUDED IN CALCULATION**

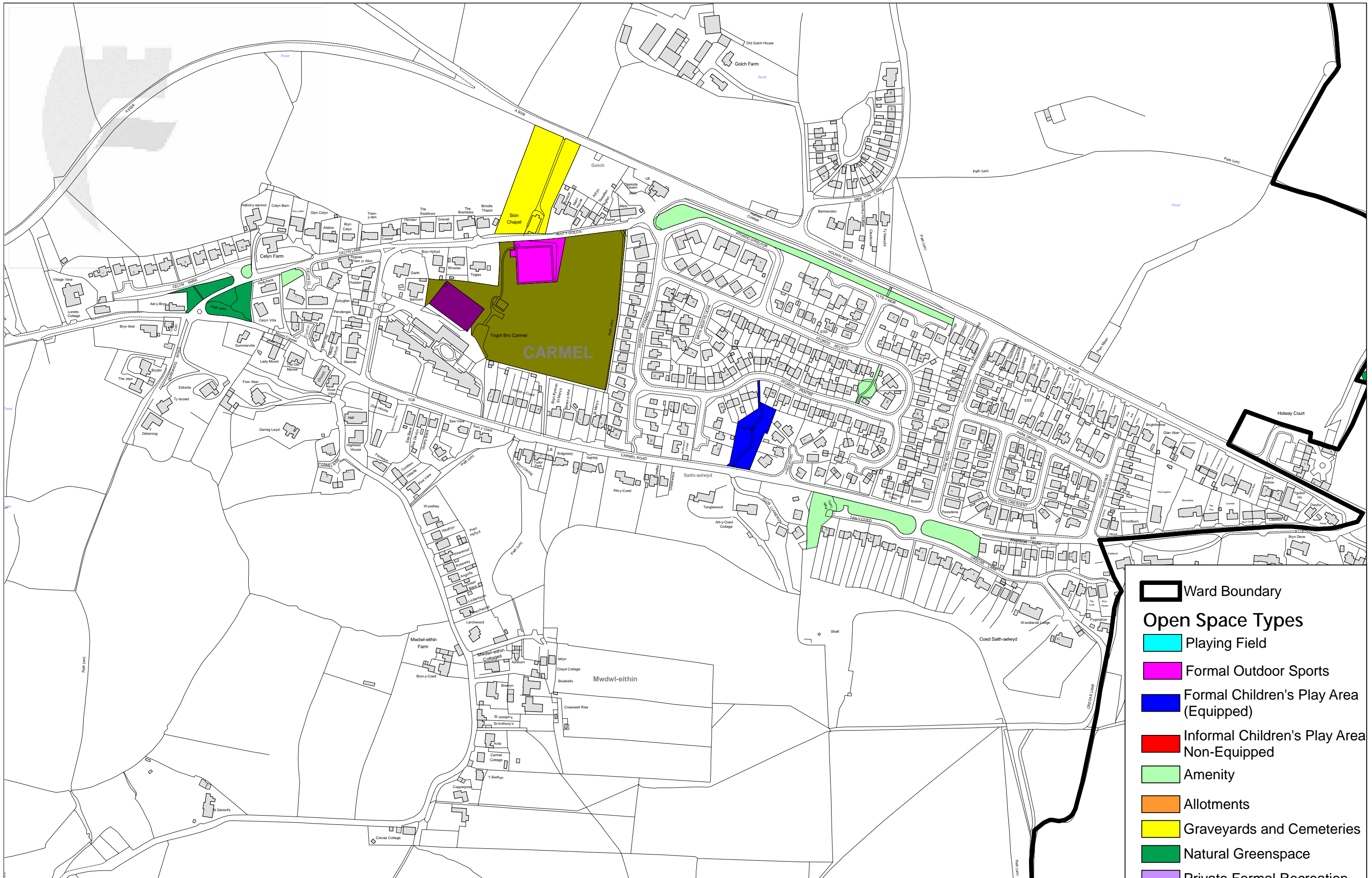
<b>School Formal Recreation Facility No Dual Use</b>			

Ward	Ref	Name/Location	Size (ha)
		None	0.00

**Other Open Space - NOT INCLUDED IN CALCULATION**

<b>School Playing Fields No Dual Use</b>			
Ward	Ref	Name/Location	Size (ha)
Whitford	WH04	Whitford School	0.42
		<b>TOTAL</b>	<b>0.42</b>





-  Ward Boundary
- Open Space Types**
-  Playing Field
-  Formal Outdoor Sports
-  Formal Children's Play Area (Equipped)
-  Informal Children's Play Area Non-Equipped
-  Amenity
-  Allotments
-  Graveyards and Cemeteries
-  Natural Greenspace
-  Private Formal Recreation
-  School Playing Fields
-  School Formal Outdoor Sports



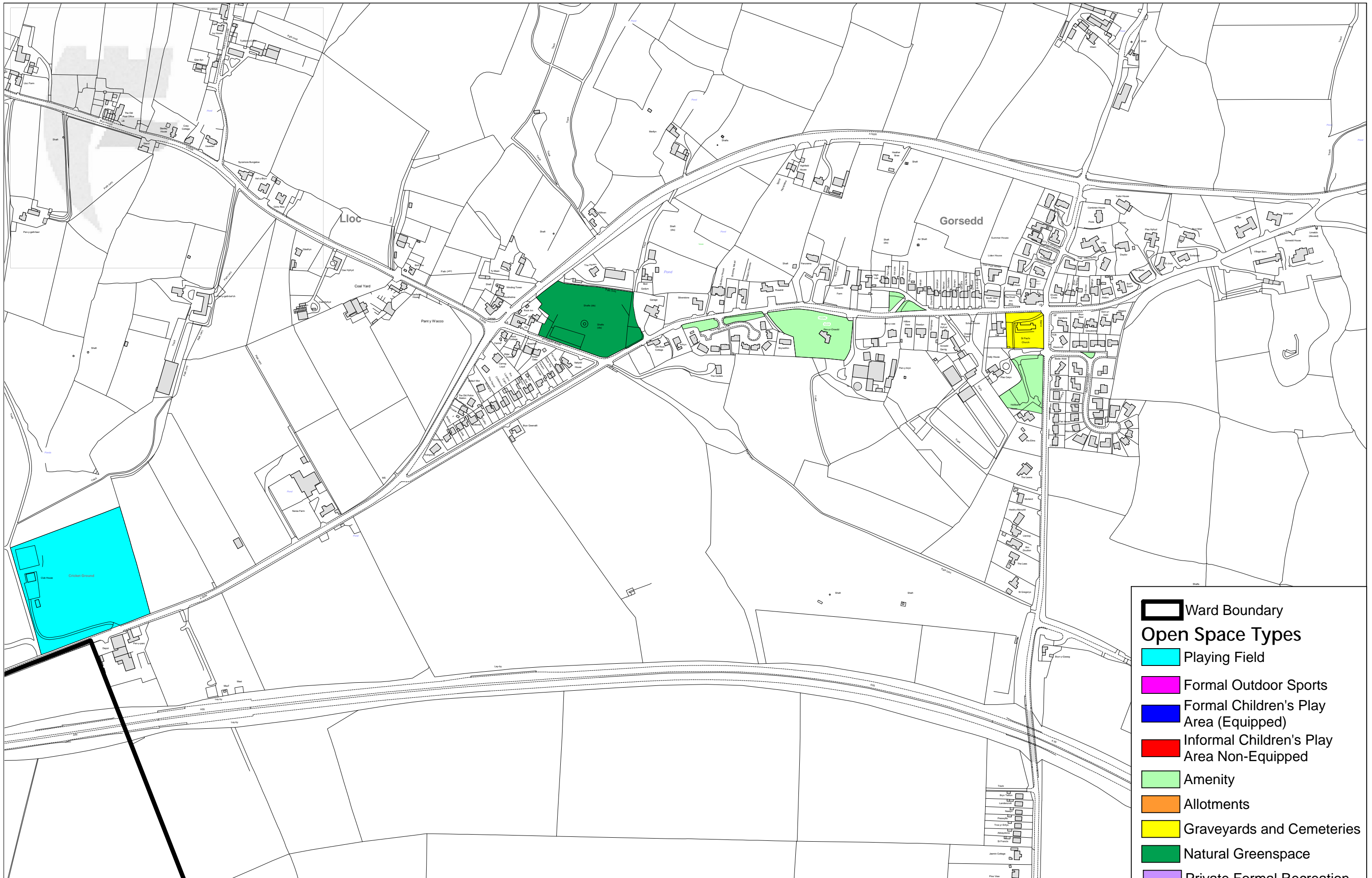
This map is reproduced from Ordnance Survey material with the permission of Ordnance Survey on behalf of the Controller of Her Majesty's Stationery Office. © Crown Copyright. Unauthorised reproduction infringes Crown Copyright and may lead to prosecution or civil proceedings. Licence number 100023386.

Planning, Environment & Economy,  
 Flintshire County Council,  
 County Hall, Mold,  
 Flintshire, CH7 6NF.  
 Chief Officer: Mr Andrew Farrow

Scale 1: 3,500  
 OS Map SJ 16 76  
 Produced: 07/10/2020



**Carmel**



-  Ward Boundary
- Open Space Types**
-  Playing Field
-  Formal Outdoor Sports
-  Formal Children's Play Area (Equipped)
-  Informal Children's Play Area Non-Equipped
-  Amenity
-  Allotments
-  Graveyards and Cemeteries
-  Natural Greenspace
-  Private Formal Recreation
-  School Playing Fields
-  School Formal Outdoor Sports



This map is reproduced from Ordnance Survey material with the permission of Ordnance Survey on behalf of the Controller of Her Majesty's Stationary Office. © Crown Copyright. Unauthorised reproduction infringes Crown Copyright and may lead to prosecution or civil proceedings. Licence number 100023386.

Planning, Environment & Economy,  
 Flintshire County Council,  
 County Hall, Mold,  
 Flintshire, CH7 6NF.  
 Chief Officer: Mr Andrew Farrow

Scale 1: 5,000  
 OS Map SJ 14 76  
 Produced: 07/10/2020



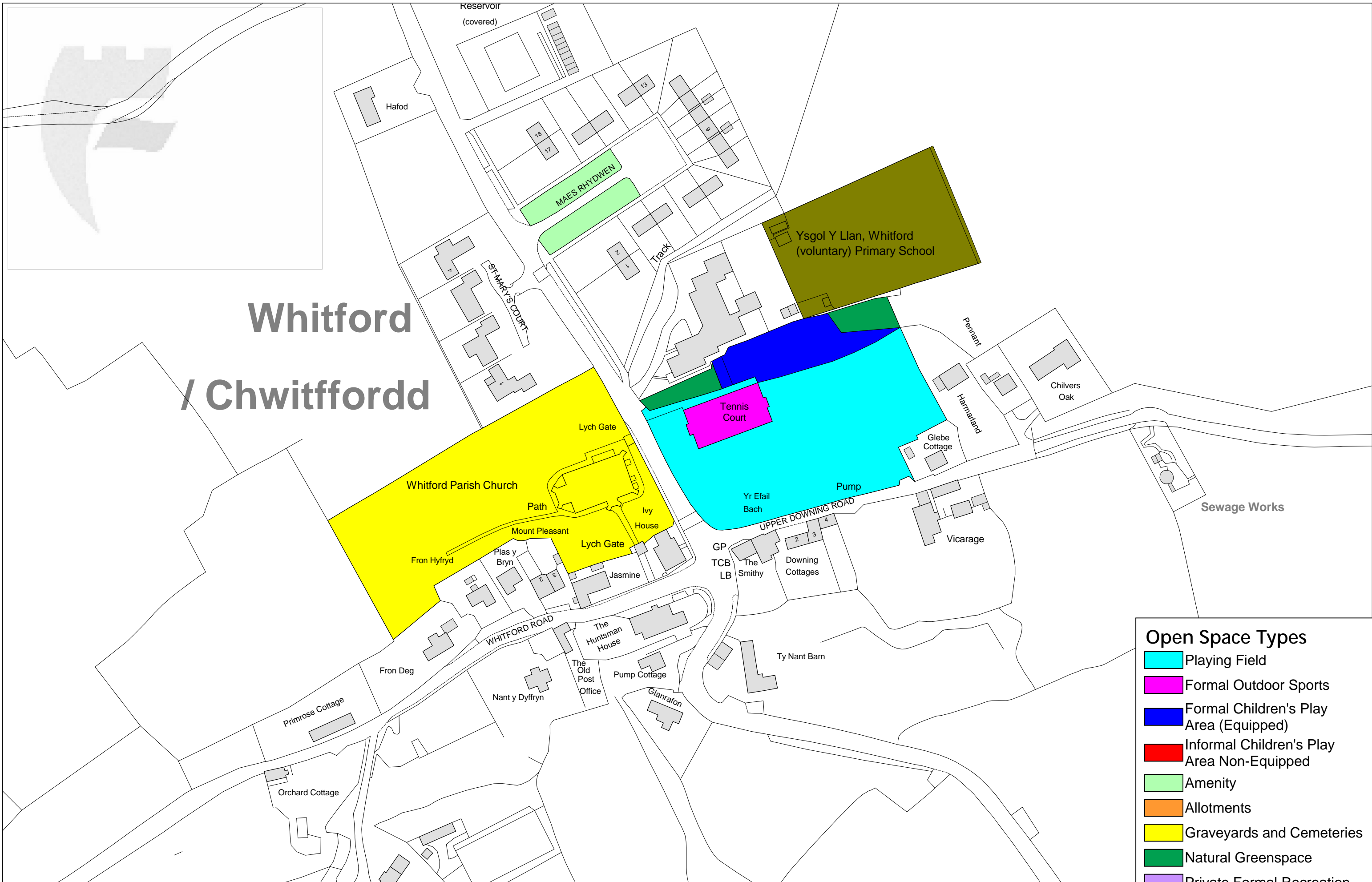
**Gorsedd**





- ### Open Space Types
- Playing Field
  - Formal Outdoor Sports
  - Formal Children's Play Area (Equipped)
  - Informal Children's Play Area Non-Equipped
  - Amenity
  - Allotments
  - Graveyards and Cemeteries
  - Natural Greenspace
  - Private Formal Recreation
  - School Playing Fields
  - School Formal Outdoor Sports





# Whitford / Chwitffordd

- Open Space Types**
- Playing Field
  - Formal Outdoor Sports
  - Formal Children's Play Area (Equipped)
  - Informal Children's Play Area (Non-Equipped)
  - Amenity
  - Allotments
  - Graveyards and Cemeteries
  - Natural Greenspace
  - Private Formal Recreation
  - School Playing Fields
  - School Formal Outdoor Sports

## Glossary

<b>Accessibility</b>	Convenient, inclusive and safe accessibility to outdoor open space, particularly for children and those with mobility issues
<b>Children's Equipped Play Space</b>	Children's play areas with equipment such swings and slides.
<b>Children's Non Equipped Free Space</b>	Informal children's play areas without any fixed play equipment, small green areas for informal play.
<b>FIT</b>	Fields in Trust
<b>GI</b>	Green Infrastructure
<b>Ha</b>	Hectares
<b>LAP</b>	Local Area for Play
<b>LEAP</b>	Local Equipped Area for Play
<b>LDP</b>	Local Development Plan
<b>MUGA</b>	Multi Use Games Area
<b>NEAP</b>	Neighborhood Equipped Area for Play
<b>OSA</b>	Open Space Assessment
<b>Outdoor Sport Facilities</b>	Bowling Greens, Tennis Courts, Athletics Tracks.
<b>Playing Field</b>	Football, Rugby and Cricket Pitches
<b>PPW</b>	Planning Policy Wales, National Planning Guidance
<b>Quality</b>	The needs, expectations and experiences of users, and the design, management and maintenance of facilities
<b>Quantity</b>	A measure of the amount of open space provision which is necessary to meet the needs of the local catchment area
<b>SPG</b>	Supplementary Planning Guidance
<b>TAN</b>	Technical Advice Note