

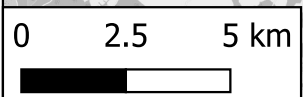
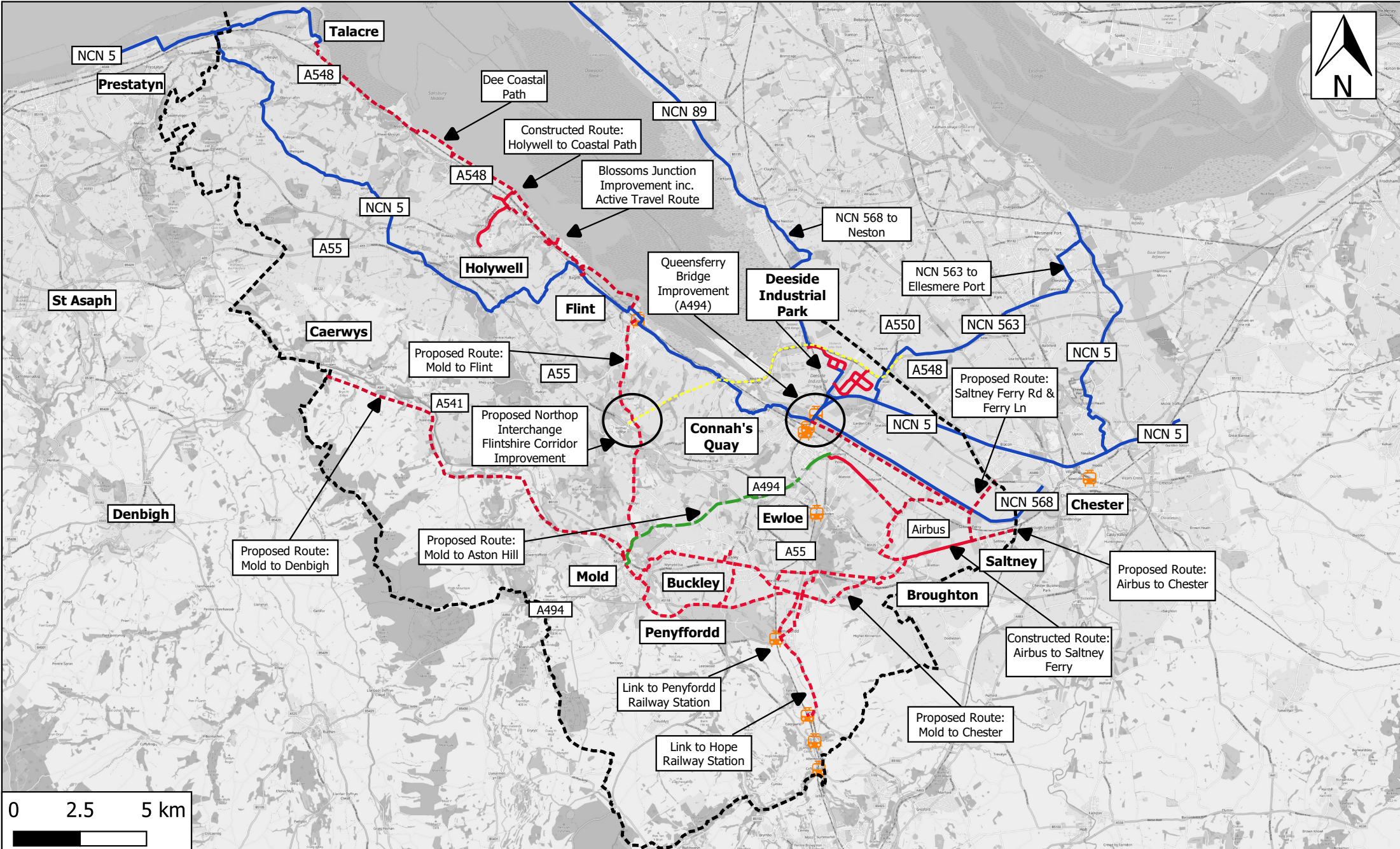
Action Point AP3b.4 Penyffordd Railway Station

The Action Point arising from the Warren Hall further Hearing Session stated 'Seek an update on the park and ride proposal at Penyffordd Railway Station and Active Travel links to it'.

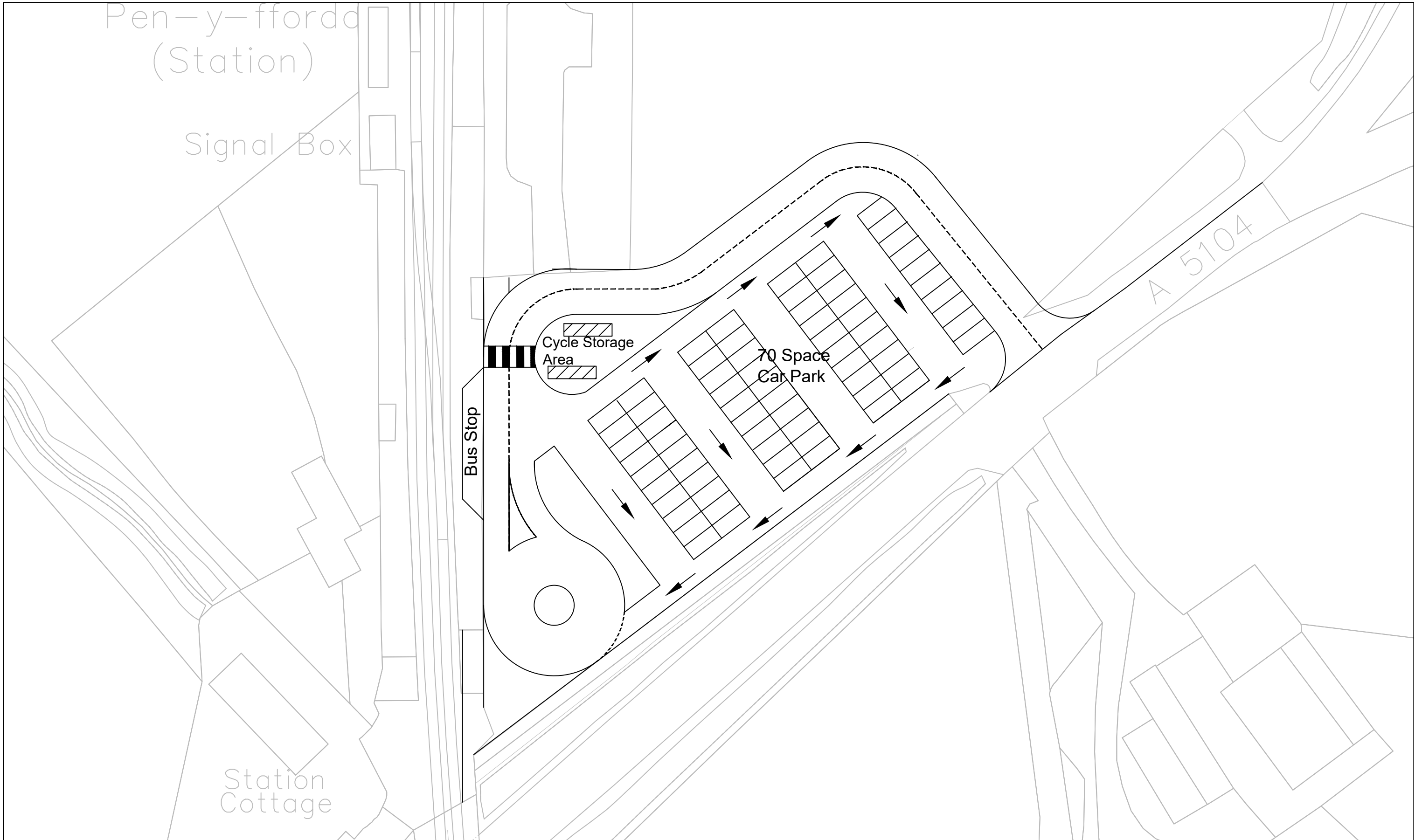
The attached plan in Appendix A shows the location of the Penyffordd Railway Station in relation to the Council's Active Travel Network (existing and proposed) and the Strategic Cycle Network (constructed and proposed).

A funding bid has been made by the Council under the Levelling UP fund for the Penyffordd Station Park and Ride scheme. The bid was submitted in March 2021 and the outcome is presently awaited. The indicative design for the Park and Ride scheme is attached at Appendix B.

A funding bid has also been made for a Safer Routes in the Community Scheme along the A5104. This bid was successful and will be implemented in the coming year. A further bid for the additional connectivity to Penyffordd roundabout was unsuccessful in terms of funding for this year, but a further bid will be made at the next opportunity. Developer contributions have been secured towards the implementation of the connectivity improvements. The designs for the link between Penyffordd and the Station are set out in Appendix C.



Legend	
	NMWTRA Active Travel Routes (Constructed)
	NMWTRA Active Travel Routes (Proposed)
	Deeside Road Corridor Red Route
	Flintshire CC Boundary
	Strategic Cycle Network (Constructed)
	Strategic Cycle Network (Proposed)
	National Cycle Routes
	Railway Stations



CYNGOR Sir y Fflint Flintshire COUNTY COUNCIL

Steve Jones
 Chief Officer (Streetscene and Transportation).
 Prif Swyddog (Gwasanaethau Stryda Thafnidiaeth).

County Hall, Mold, CH7 6NF
 Neuadd y Sir, Yr Wyddgrug, CH7 6NF

Streetscene

BASED UPON VARIOUS ORDNANCE SURVEY MAPS WITH THE PERMISSION OF THE CONTROLLER OF HM STATIONARY OFFICE. CROWN COPYRIGHT RESERVED LICENSE NUMBER LA 100023386L FLINTSHIRE COUNTY COUNCIL, COUNTY HALL, MOLD.

DRAWN BY: SJP	<input checked="" type="checkbox"/> PRELIMINARY	<input checked="" type="checkbox"/> APPROVAL	<input type="checkbox"/> CONSTRUCTION
CHECKED BY: AS	AMENDMENTS:		DATE
SCALE: 1:500 @ A3			
NAT. GRID REF: 300000 300000			

Penyffordd Station Access Improvements
 Proposed Layout

(Sheet 1 of 1)

DRAWING NUMBER **19237** 01 A

- Notes:
- 1) All highway works shall comply with the current edition of the Highway Agency's "Specification for Highway Works" and the "Department for Transport's "Design Manual for Roads and Bridges" except as modified hereinafter, and the appropriate Local Authority Specification.
 - 2) This drawing is to be read in conjunction with all LTP drawings in the series:
 LTP/3328/C9A.1
 LTP/3328/C9A.2
 LTP/3328/C9A.3

Link to Penyffordd Station

For detailed design drawings please refer to all LTP drawings in the series:
 LTP/3328/C9A.1

HEALTH AND SAFETY INFORMATION

IN ADDITION TO THE HAZARDS/RISKS NORMALLY ASSOCIATED WITH THE TYPE OF WORK DETAILED ON THIS DRAWING, NOTE THE FOLLOWING:

CONSTRUCTION:

- WORKS ADJACENT TO LIVE TRAFFIC
- WORKS IN VICINITY OF LIVE SERVICES

MAINTENANCE/CLEANING/OPERATION:

- WORKS ADJACENT TO LIVE TRAFFIC
- WORKS IN VICINITY OF LIVE SERVICES

DECOMMISSIONING/DEMOLITION:

- WORKS ADJACENT TO LIVE TRAFFIC
- WORKS IN VICINITY OF LIVE SERVICES

There are no specific Risks or Hazards identified by the Designer which a Competent Contractor should not already be aware of. If the Contractor considers otherwise, he must bring the matter to the attention of the Principal Designer at the earliest opportunity and in the meantime must not undertake any operation pertaining to that matter.

Disclaimers:-

- This drawing is copyright and must not be copied in part or in whole unless agreed in writing by Local Transport Projects Ltd.
- Reference should be made to the project's drawing register to ensure the latest drawing is being referred to.
- All dimensions are to be checked by the contractor prior to commencement of work. Any discrepancy shall be reported immediately to Local Transport Projects Ltd.
- All work shall be carried out in accordance with local authority, statutory authority and health & safety requirements & regulations.
- This drawing is produced to be printed and read in colour. Reproduction in black and white may prevent correct interpretation of some aspects.
- Based on OS Mapping provided by Flintshire County Council.

Rev	Date	By	Chk	Description

Client: Flintshire County Council

Project: Flintshire County Council Active Travel Routes

Title: Detailed Design Route 9A - General Arrangement (Sheet 1 of 2)

local transport projects
 traffic engineering and transport planning

WESTWAY ENGINEERS
 The Flemington Centre, 120-122, East Riding of Yorkshire, HU21 2JH
 Tel: 01482 879 913
 Email: info@westwaytransportprojects.co.uk
 Website: www.westwaytransportprojects.co.uk

Drawn: GR Date: 16/04/19
 Scale: 1:1000 Checked: RL / AM

Status:
 INTERNAL DRAFT
 DRAFT
 APPROVED
 PRELIMINARY
 CONSTRUCTION
 AS BUILT

Drawing number: LTP/3328/C9A/ GA .01 .0