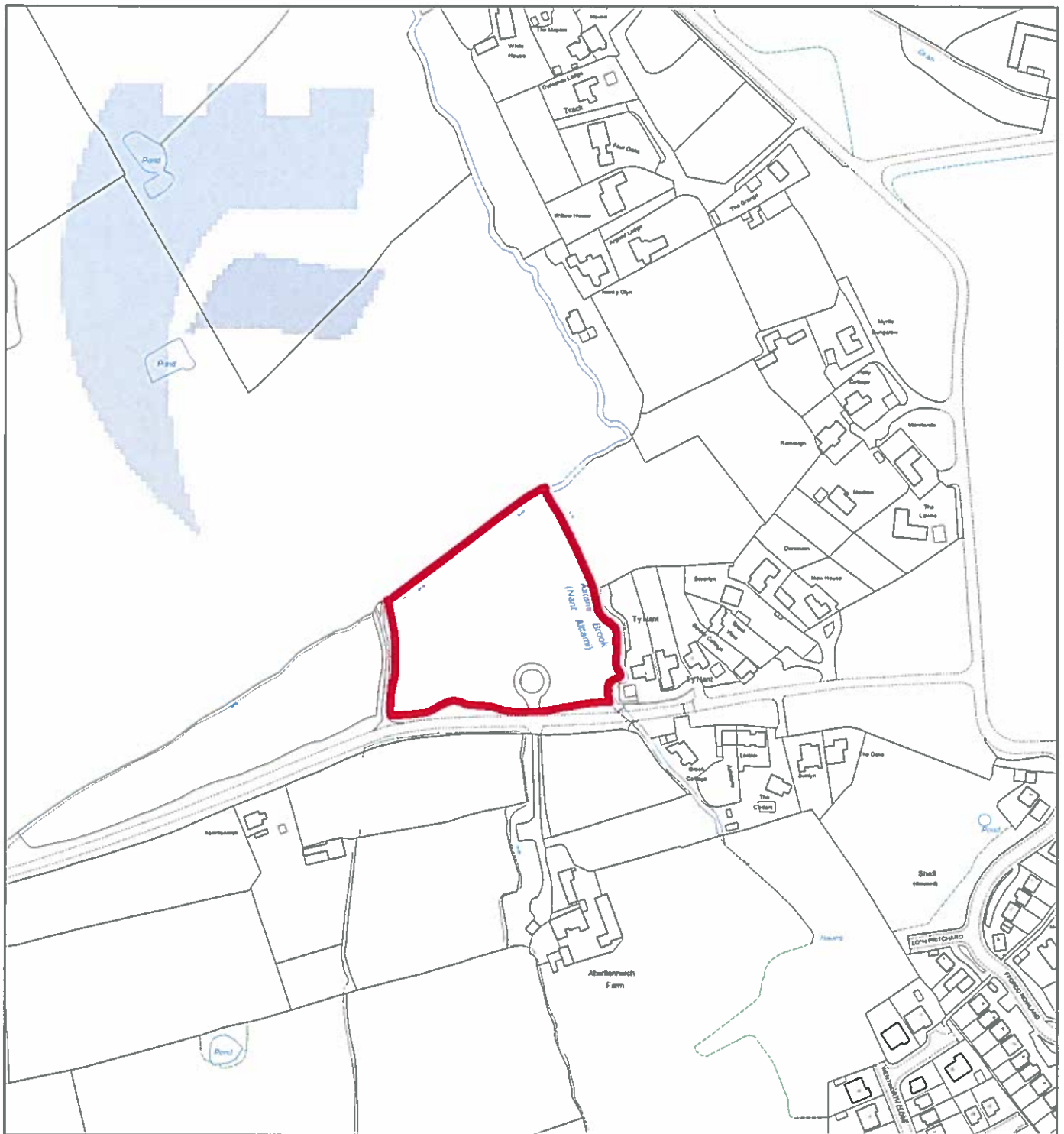


Flintshire Local Development Plan: Candidate Site

Site Reference : ALLT001
Name / Location of Site : Land at Oakfield Cottage, Mold Road, Alltami
Settlement : Alltami
Current Use of Site : Agricultural
Proposed Use of Site : Housing
Development or Protection : Development
Area (Hectares) : 2.67926
OS Reference : E326593 N365451





Flintshire Local Development Plan: Candidate Site

Site Reference : ALLT002
Name / Location of Site : Bryn Road, Allami, Near Mold
Settlement : Allami
Current Use of Site : Agricultural
Proposed Use of Site : Housing
Development or Protection : Development
Area (Hectares) : 1.04245
OS Reference : E326909 N364967



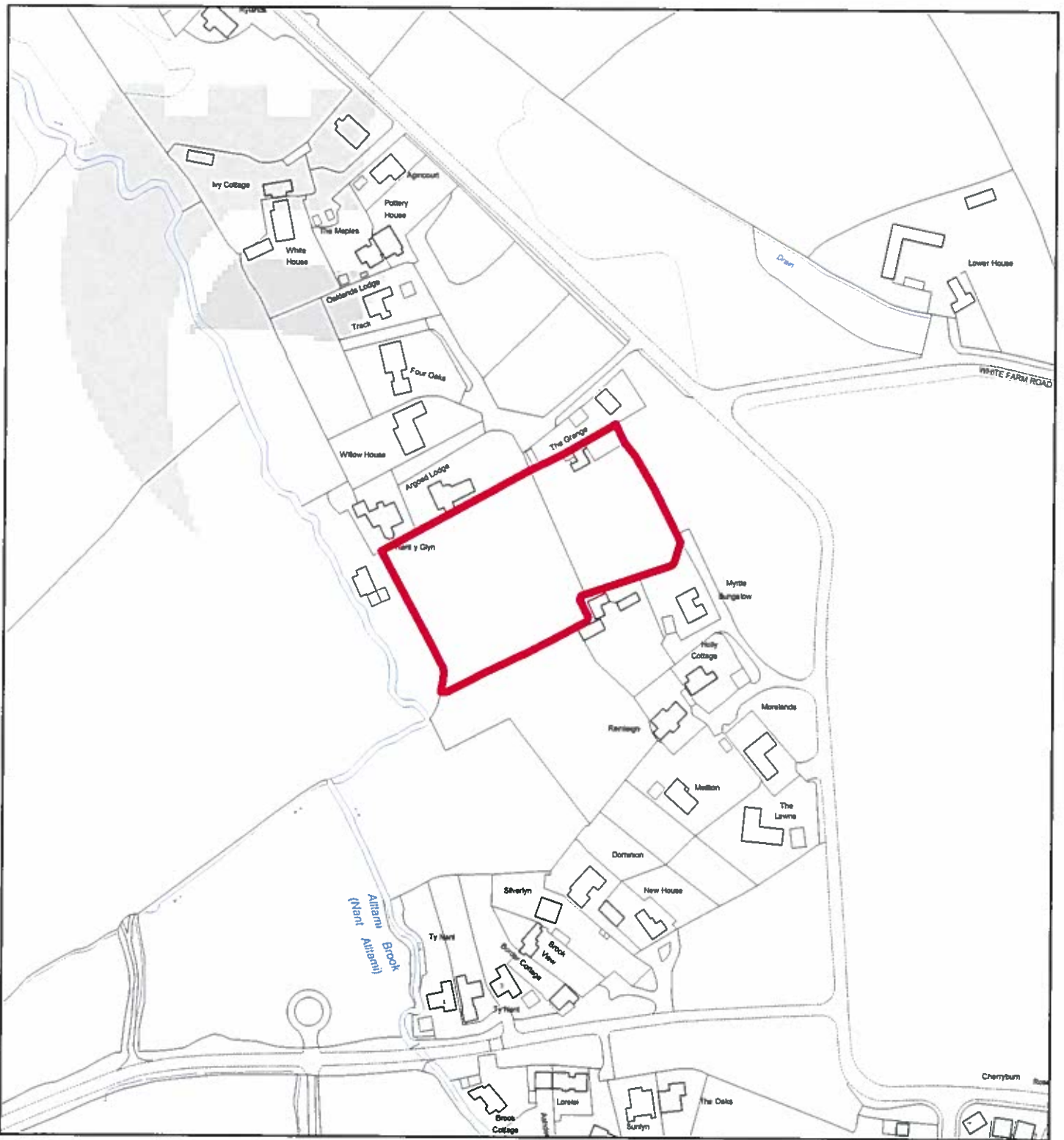
This map is reproduced from Ordnance Survey material with the permission of Ordnance Survey on behalf of the Controller of Her Majesty's Stationary Office. © Crown Copyright. Unauthorised reproduction infringes Crown Copyright and may lead to prosecution or civil proceedings. License number 100023868. Flintshire County Council, 2015.

Planning & Environment,
 Flintshire County Council,
 County Hall, Mold,
 Flintshire, CH7 6NF.
 Chief Officer: Mr Andrew Farrow

Scale 1:3000 @ A4

Plotted 15/01/2015





Flintshire Local Development Plan: Candidate Site

Site Reference : ALLT004
Name / Location of Site : Land off Alltami Road, Alltami
Settlement : Alltami
Current Use of Site : Agricultural
Proposed Use of Site : Housing
Development or Protection : Development
Area (Hectares) : 0.827644
OS Reference : E327023 N365129



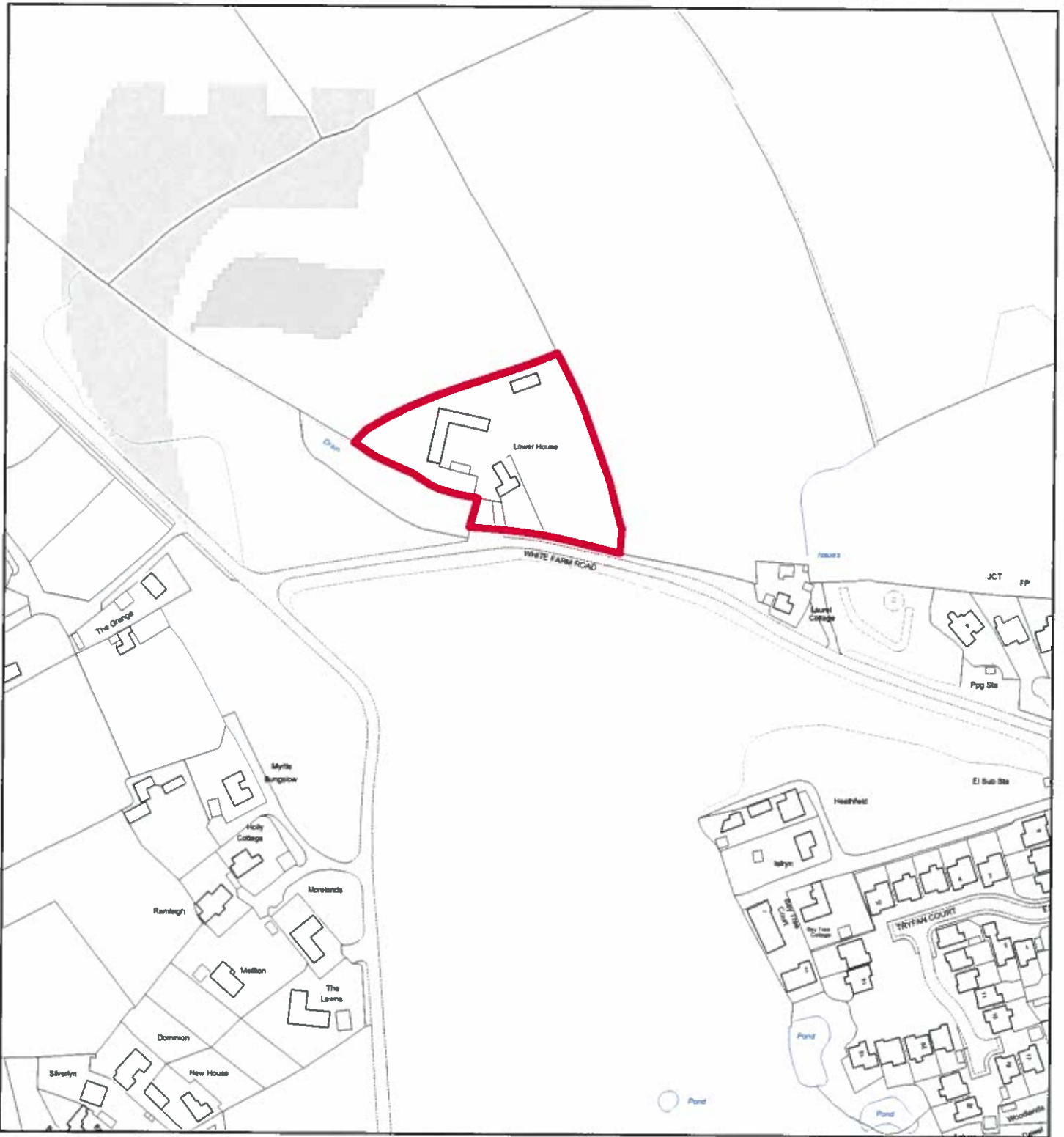
This map is reproduced from Ordnance Survey material with the permission of Ordnance Survey on behalf of the Controller of Her Majesty's Stationary Office. © Crown Copyright. Unauthorised reproduction infringes Crown Copyright and may lead to prosecution or civil proceedings. Licence number: 100023396. Flintshire County Council, 2015.

Planning & Environment,
 Flintshire County Council,
 County Hall, Mold,
 Flintshire, CH7 6NF.
 Chief Officer: Mr Andrew Farrow

Scale 1:2500 @ A4

Plotted 15/01/2015

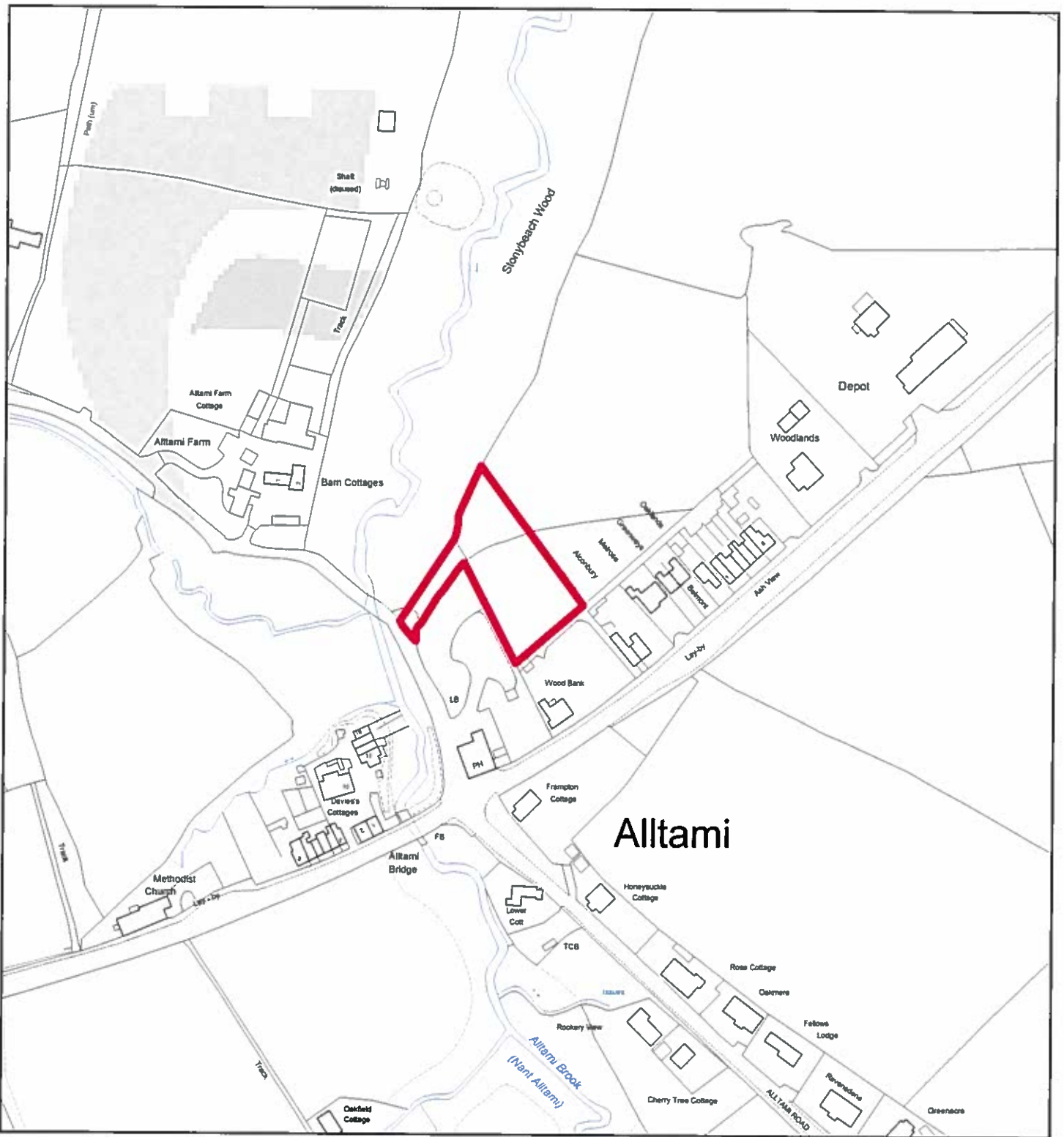




Flintshire Local Development Plan: Candidate Site

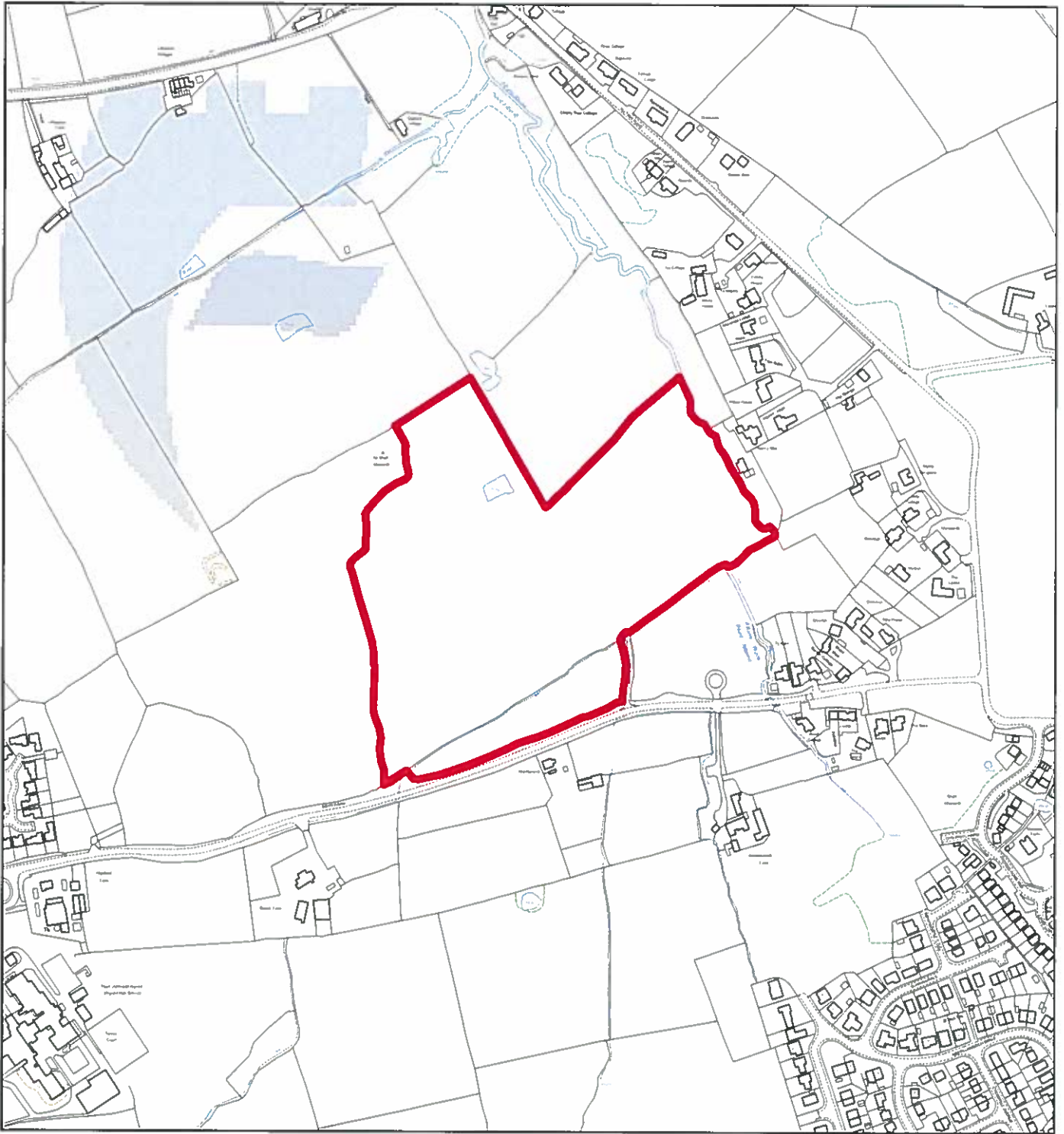
Site Reference : ALLT005
Name / Location of Site : Lower House Farm, White Farm Road, Alltami
Settlement : Alltami
Current Use of Site : Agricultural
Proposed Use of Site : Housing
Development or Protection : Development
Area (Hectares) : 0.59211
OS Reference : E327209 N365260





Flintshire Local Development Plan: Candidate Site

Site Reference : ALLT006
Name / Location of Site : Land adj Tavern Public House, Alltami
Settlement : Alltami
Current Use of Site : Agricultural
Proposed Use of Site : Housing
Development or Protection : Development
Area (Hectares) : 0.279018
OS Reference : E326710 N365676



Flintshire Local Development Plan: Candidate Site

Site Reference : ALLT007
Name / Location of Site : Land north of Bryn Road, Alltami
Settlement : Alltami
Current Use of Site : Agricultural
Proposed Use of Site : Housing
Development or Protection : Development
Area (Hectares) : 8.03372
OS Reference : E326786 N365013



This map is reproduced from Ordnance Survey material with the permission of Ordnance Survey on behalf of the Controller of Her Majesty's Stationery Office © Crown Copyright. Unauthorised reproduction infringes Crown Copyright and may lead to prosecution or civil proceedings. Licence number 100021389. Flintshire County Council, 2015.

Planning & Environment,
 Flintshire County Council,
 County Hall, Mold,
 Flintshire, CH7 6NF.
 Chief Officer: Mr Andrew Farrow

Scale 1:5000 @ A4

Plotted 15/01/2015



