

Flintshire Local Development Plan: Candidate Site

Site Reference : CAE001
Name / Location of Site : Land adj Three Trees, Coed Farm Lane, Caerwys
Settlement : Caerwys
Current Use of Site : Minerals
Proposed Use of Site : Housing
Development or Protection : Development
Area (Hectares) : 0.142154
OS Reference : E312598 N372671



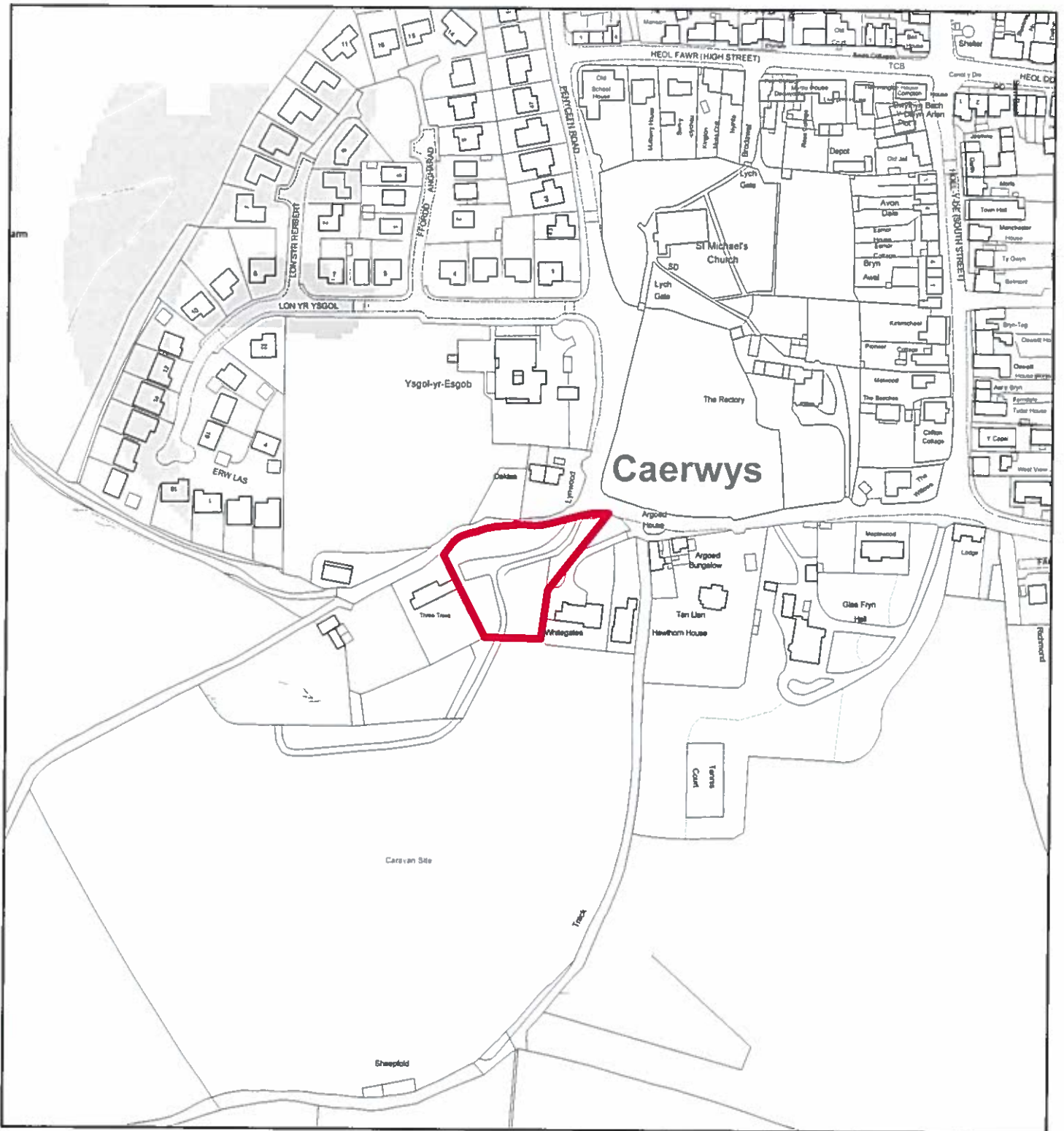
This map is reproduced from Ordnance Survey material with the permission of Ordnance Survey on behalf of the Controller of Her Majesty's Stationary Office. © Crown Copyright. Unauthorised reproduction infringes Crown Copyright and may lead to prosecution or civil proceedings. Licence number 100023366. Flintshire County Council, 2015.

Planning & Environment,
 Flintshire County Council,
 County Hall, Mold,
 Flintshire, CH7 6NF.
 Chief Officer: Mr Andrew Farrow

Scale 1:2500 @ A4

Plotted 16/01/2015





Flintshire Local Development Plan: Candidate Site

Site Reference : CAE002
Name / Location of Site : Land adj to Three Trees & Whitegates, Coed Farm Lane Caerwys
Settlement : Caerwys
Current Use of Site : Agricultural
Proposed Use of Site : Housing
Development or Protection : Development
Area (Hectares) : 0.235793
OS Reference : E312668 N372700

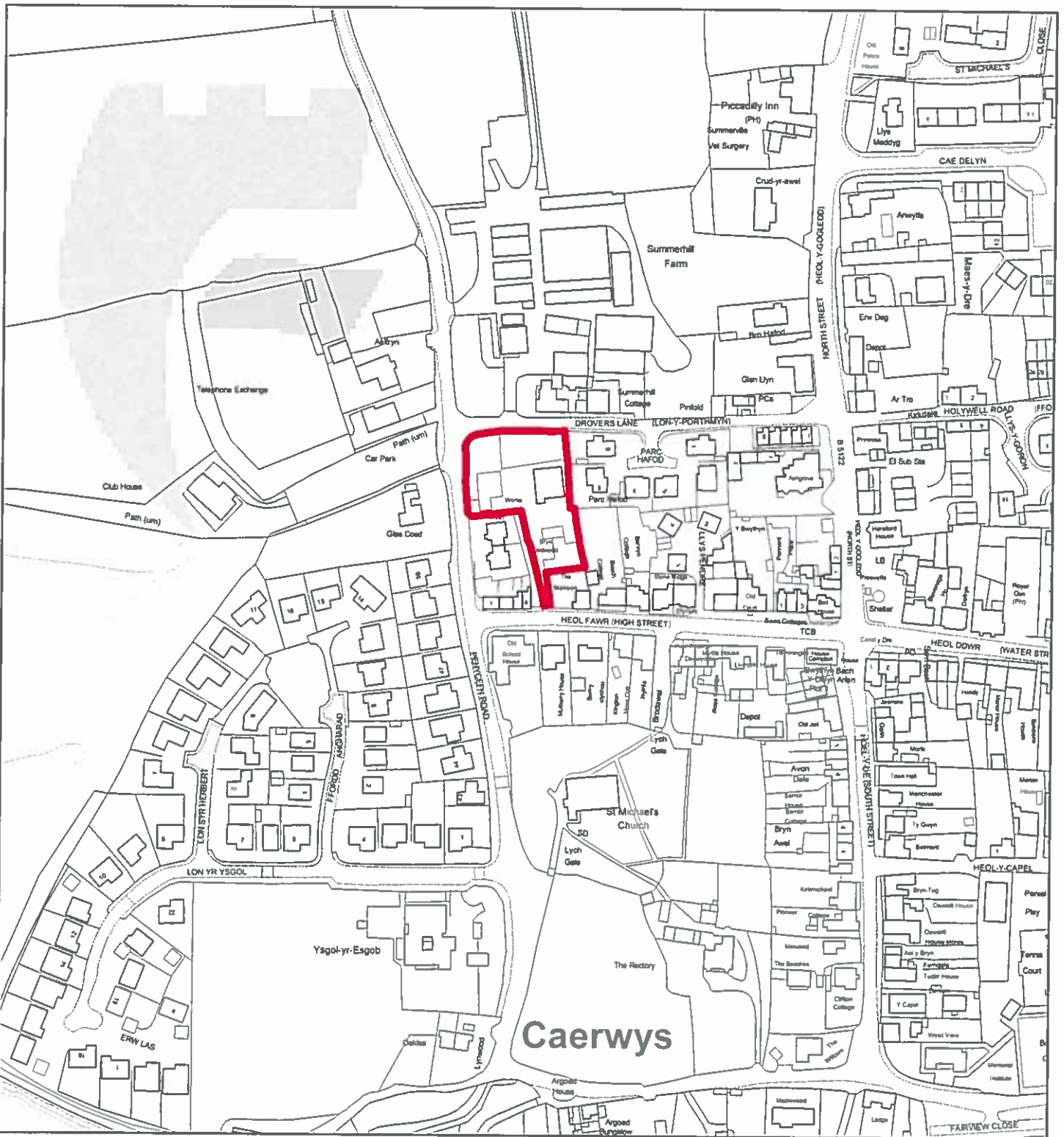


This map is reproduced from Ordnance Survey material with the permission of Ordnance Survey on behalf of the Controller of Her Majesty's Stationery Office. © Crown Copyright. Unauthorised reproduction infringes Crown Copyright and may lead to prosecution or civil proceedings. Licence number 100023386. Flintshire County Council, 2015.

Planning & Environment,
 Flintshire County Council,
 County Hall, Mold,
 Flintshire, CH7 6NF.
 Chief Officer: Mr Andrew Farrow

Scale 1:2500 @ A4
 Plotted 16/01/2015





Flintshire Local Development Plan: Candidate Site

Site Reference : CAE004
Name / Location of Site : Pen Yr Ardd, High Street, Caerwys
Settlement : Caerwys
Current Use of Site : Mixed Use
Proposed Use of Site : Housing
Development or Protection : Development
Area (Hectares) : 0.233182
OS Reference : E312706 N372982

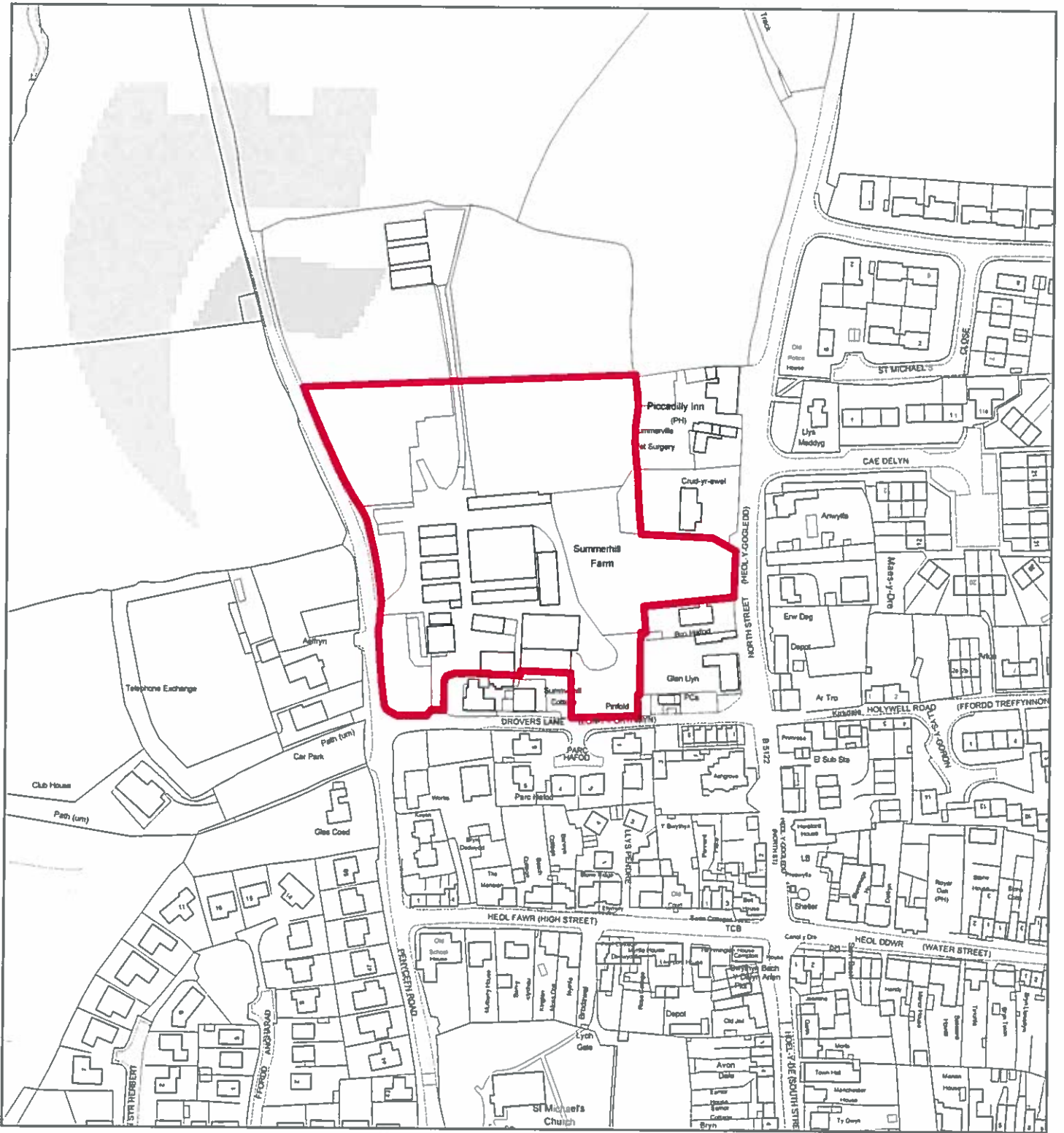


This map is reproduced from Ordnance Survey material with the permission of Ordnance Survey on behalf of the Controller of Her Majesty's Stationary Office. © Crown Copyright. Unauthorised reproduction infringes Crown Copyright and may lead to prosecution or civil proceedings. License number 100023366. Flintshire County Council, 2015.

Planning & Environment,
 Flintshire County Council,
 County Hall, Mold,
 Flintshire, CH7 6NF.
 Chief Officer: Mr Andrew Farrow

Scale 1:2500 @ A4
 Plotted 16/01/2015





Flintshire Local Development Plan: Candidate Site

Site Reference : CAE005
Name / Location of Site : Summerhill Farm, Drovers Lane, Caerwys
Settlement : Caerwys
Current Use of Site : Agricultural
Proposed Use of Site : Housing
Development or Protection : Development
Area (Hectares) : 1.94338
OS Reference : E312735 N373105



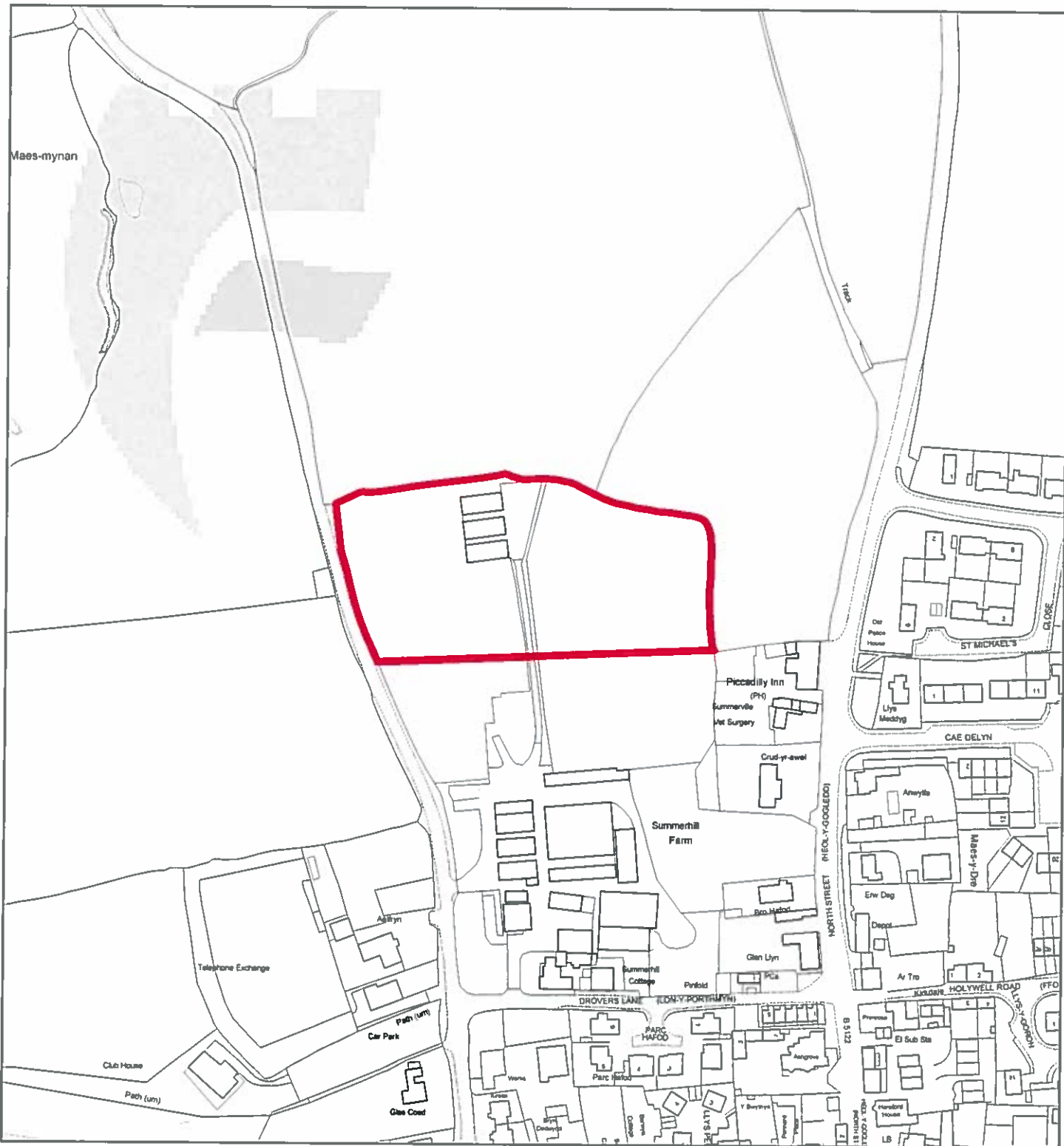
This map is reproduced from Ordnance Survey material with the permission of Ordnance Survey on behalf of the Controller of Her Majesty's Stationery Office. © Crown Copyright. Unauthorised reproduction infringes Crown Copyright and may lead to prosecution or civil proceedings. License number 100022385. Flintshire County Council, 2015.

Planning & Environment,
 Flintshire County Council,
 County Hall, Mold,
 Flintshire, CH7 6NF.
 Chief Officer: Mr Andrew Farrow

Scale 1:2500 @ A4

Plotted 16/01/2015





Flintshire Local Development Plan: Candidate Site

Site Reference : CAE006
Name / Location of Site : Land to north of Summerhill Farm Caerwys
Settlement : Caerwys
Current Use of Site : Agricultural
Proposed Use of Site : Housing
Development or Protection : Development
Area (Hectares) : 1.18586
OS Reference : E312702 N373219

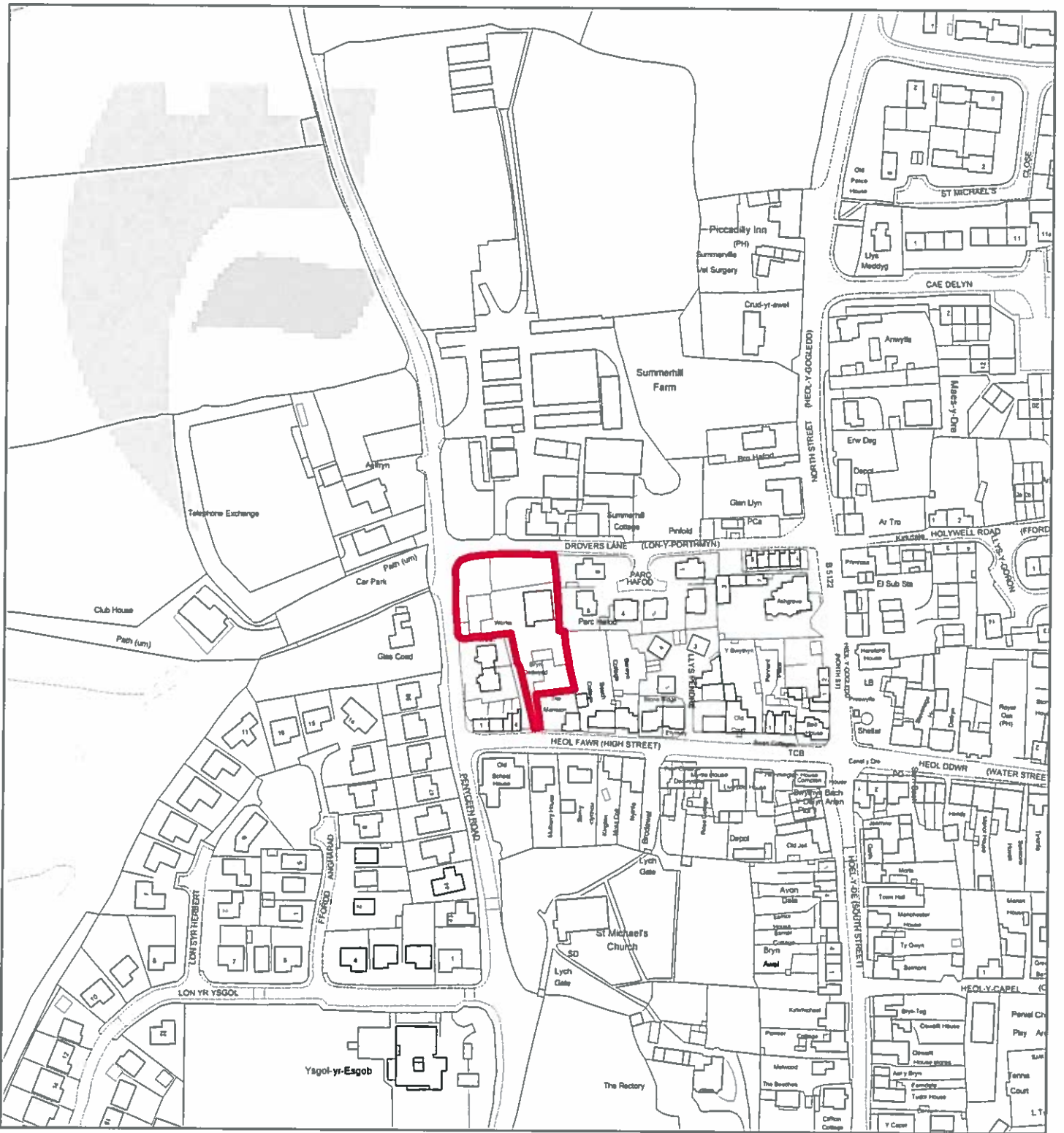


This map is reproduced from Ordnance Survey material with the permission of Ordnance Survey on behalf of the Controller of Her Majesty's Stationery Office. © Crown Copyright. Unauthorised reproduction infringes Crown Copyright and may lead to prosecution or civil proceedings. Licence number 100023386. Flintshire County Council, 2015.

Planning & Environment,
 Flintshire County Council,
 County Hall, Mold,
 Flintshire, CH7 6NF.
 Chief Officer: Mr Andrew Farrow

Scale 1:2500 @ A4
 Plotted 16/01/2015





Flintshire Local Development Plan: Candidate Site

Site Reference : CAE007
Name / Location of Site : Pen yr Ardd, High Street, Caerwys
Settlement : Caerwys
Current Use of Site : Vacant
Proposed Use of Site : Housing
Development or Protection : Development
Area (Hectares) : 0.233182
OS Reference : E312706 N372982



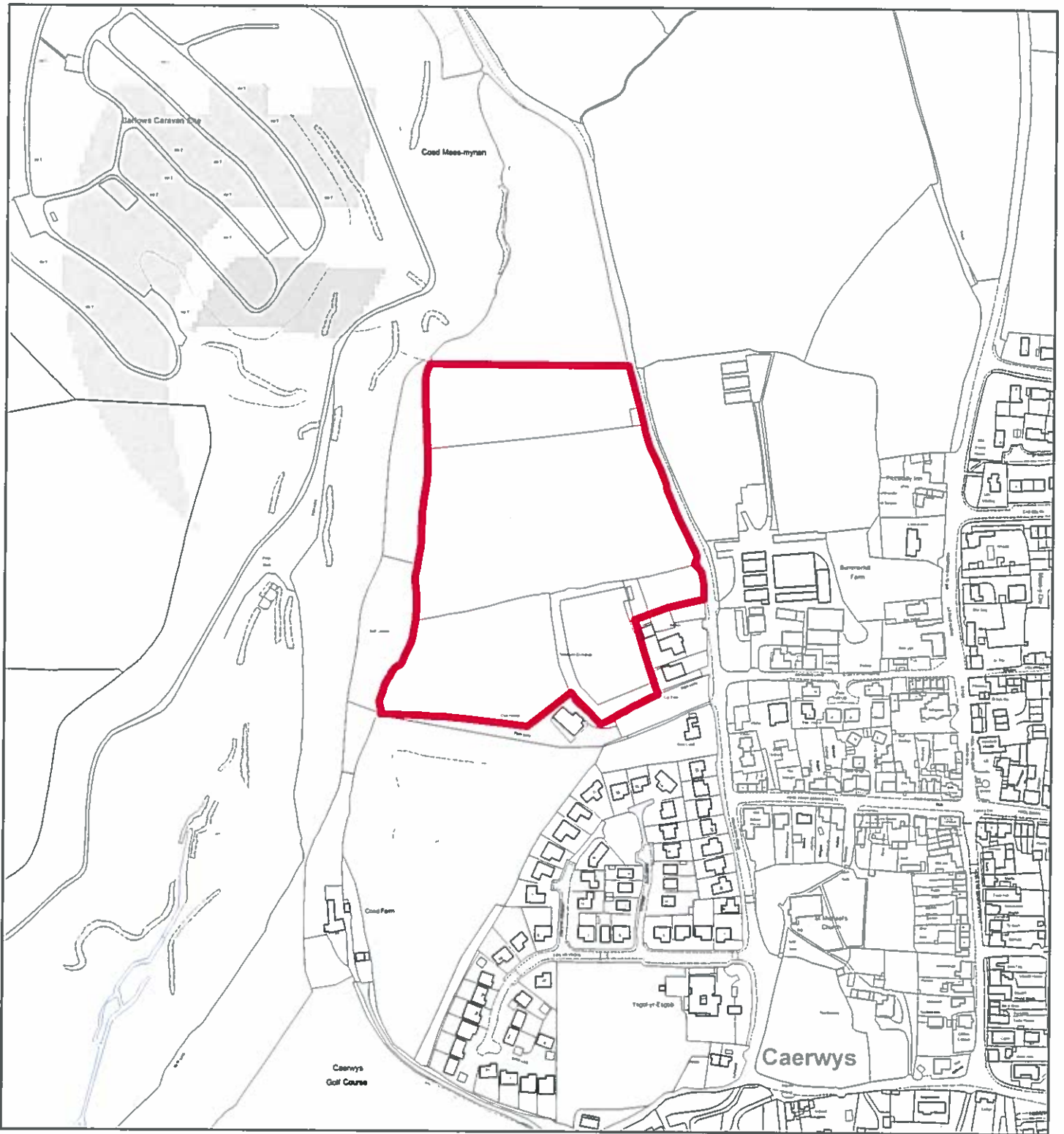
This map is reproduced from Ordnance Survey material with the permission of Ordnance Survey on behalf of the Controller of Her Majesty's Stationery Office. © Crown Copyright. Unauthorised reproduction infringes Crown Copyright and may lead to prosecution or civil proceedings. Licence number 100023386. Flintshire County Council, 2015.

Planning & Environment,
 Flintshire County Council,
 County Hall, Mold,
 Flintshire, CH7 6NF.
 Chief Officer: Mr Andrew Farrow

Scale 1:2500 @ A4

Plotted 16/01/2015





Flintshire Local Development Plan: Candidate Site

Site Reference : CAE008
Name / Location of Site : Land adj Telephone Exchange, Pen y Cefn Rd, Caerwys
Settlement : Caerwys
Current Use of Site : Agricultural
Proposed Use of Site : Housing
Development or Protection : Development
Area (Hectares) : 4.48856
OS Reference : E312544 N373118



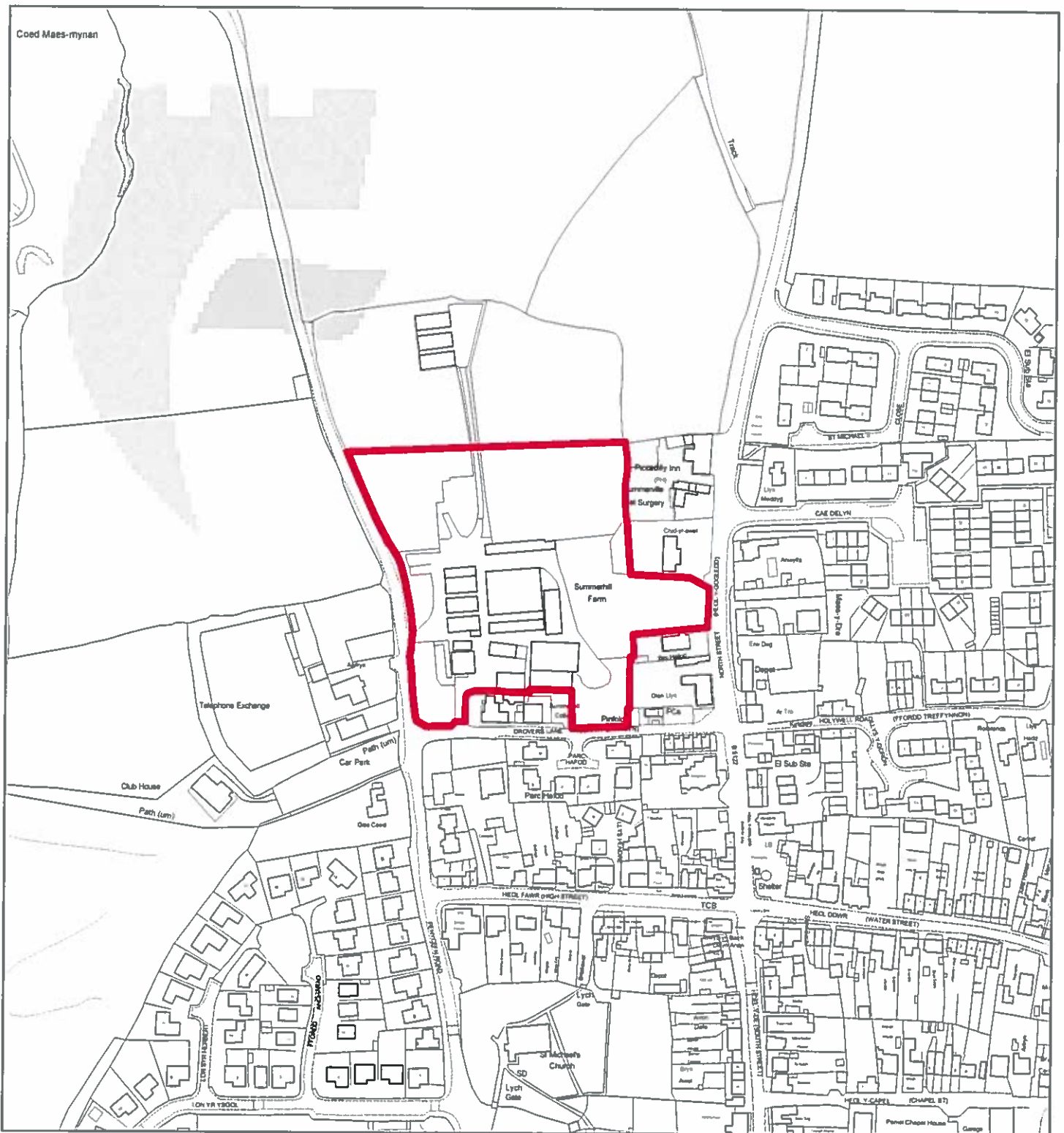
This map is reproduced from Ordnance Survey material with the permission of Ordnance Survey on behalf of the Controller of Her Majesty's Stationery Office. © Crown Copyright. Unauthorised reproduction infringes Crown Copyright and may lead to prosecution or civil proceedings. Licence number 100023396. Flintshire County Council, 2015.

Planning & Environment,
 Flintshire County Council,
 County Hall, Mold,
 Flintshire, CH7 6NF.
 Chief Officer: Mr Andrew Farrow

Scale 1:4000 @ A4

Plotted 16/01/2015





Flintshire Local Development Plan: Candidate Site

Site Reference : CAE009
Name / Location of Site : Summerhill Farm, Drovers Lane, Caerwys
Settlement : Caerwys
Current Use of Site : Brownfield
Proposed Use of Site : Housing
Development or Protection : Development
Area (Hectares) : 1.94338
OS Reference : E312735 N373105



This map is reproduced from Ordnance Survey material with the permission of Ordnance Survey on behalf of the Controller of Her Majesty's Stationary Office. © Crown Copyright. Unauthorised reproduction infringes Crown Copyright and may lead to prosecution or civil proceedings. Licence number 100023386. Flintshire County Council, 2015.

Planning & Environment,
 Flintshire County Council,
 County Hall, Mold,
 Flintshire, CH7 6NF.
 Chief Officer: Mr Andrew Farrow

Scale 1:3000 @ A4

Plotted 16/01/2015

