

DEPOSIT OF STATEMENT AND MAP s.31(6) OF THE HIGHWAYS ACT 1980

TO: The Flintshire County Council

1. We are and have been the owner within the meaning of the above Section since 2005 of the land lying to the east of Weighbridge Road and Shotwick Road more particularly delineated on the map accompanying this declaration and thereon edged red (with the exception of the land shaded green).
2. The aforementioned land lies in the County of Flintshire.
3. The way coloured brown on the said map has been dedicated as a bridleway and designated Bridleway 7 on the definitive map.
4. The way shown by a broken blue line on the said map has been dedicated as a footpath and designated Footpath 3 on the definitive map.
5. No other ways over the land have been dedicated as highways.
6. The deposit shall comprise this statement and the accompanying map.

Signed *W Ballard* *WB*

(Landowner)

Name (of Landowner)WILLIAM BALLARD.....

Address 45-51 Wychtree Street, Morriston, Swansea, SA6 8EX

Date 24 / 12 / 13

Signed (witness)

Name witness

Address

Occupation

PETER J BURGESS
GROUP SOLICITOR
COMPTON GROUP
PO BOX 425
SWANSEA
SA6 8YH
01792 315500

Signed ^{RB}

(Landowner)

Name (of Landowner)BETTY BALLARD.....

Address 45-51 Wychtree Street, Morriston, Swansea, SA6 8EX

Date 24 / 12 / 13

Signed (witness) ..

Name witness

Address

Occupation

PETER J BURGESS
GROUP SOLICITOR
COMPTON GROUP
PO BOX 425
SWANSEA
SA6 8YH
01792 315500

Signed ^{PB}

(Landowner)

Name (of Landowner)PETER BALLARD.....

Address 45-51 Wychtree Street, Morriston, Swansea, SA6 8EX

Date 24 / 12 / 13

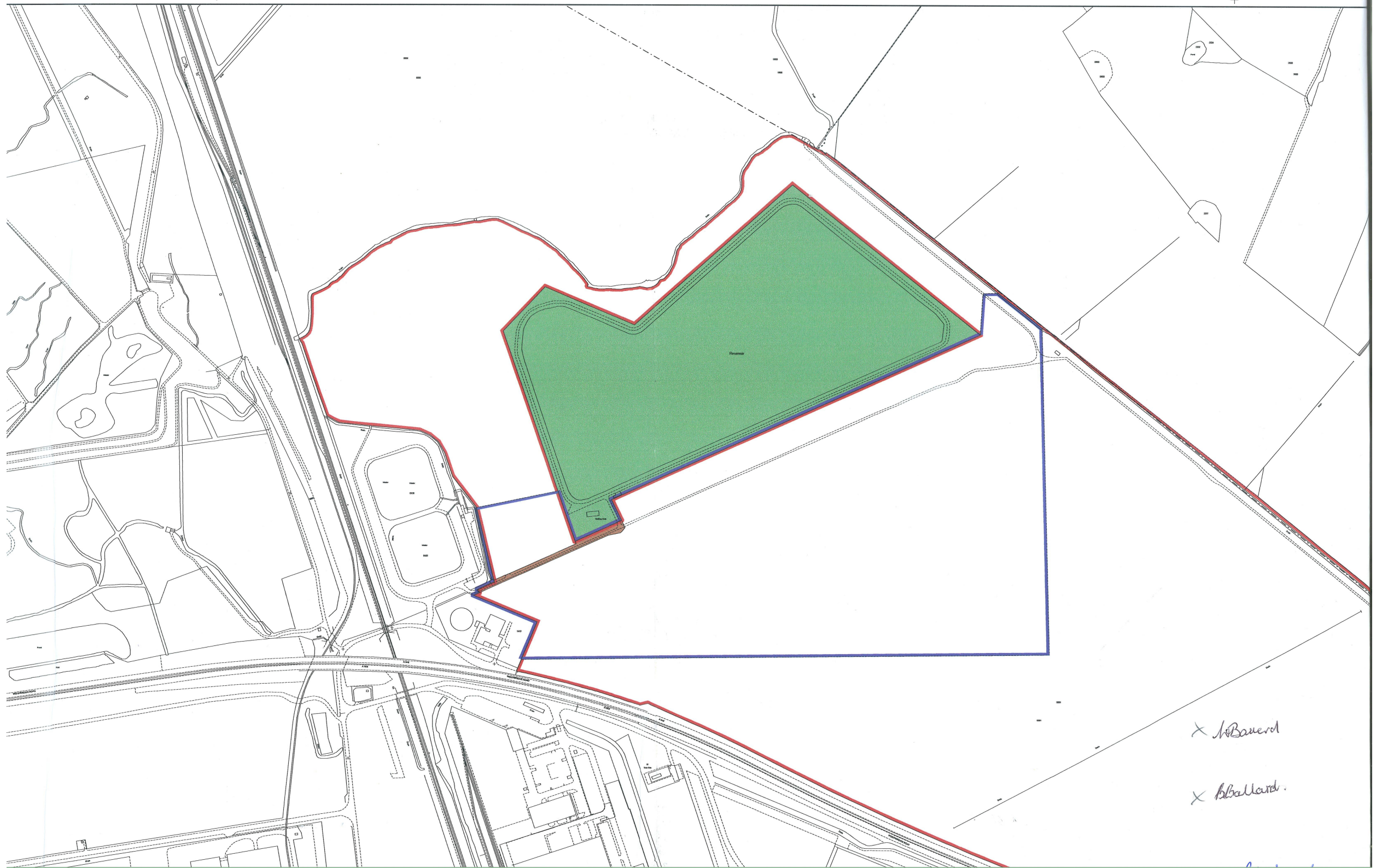
Signed (witness)

Name witness

Address


Occupation

PETER J BURGESS
GROUP SOLICITOR
COMPTON GROUP
PO BOX 425
SWANSEA
SA6 8YH
01792 315500

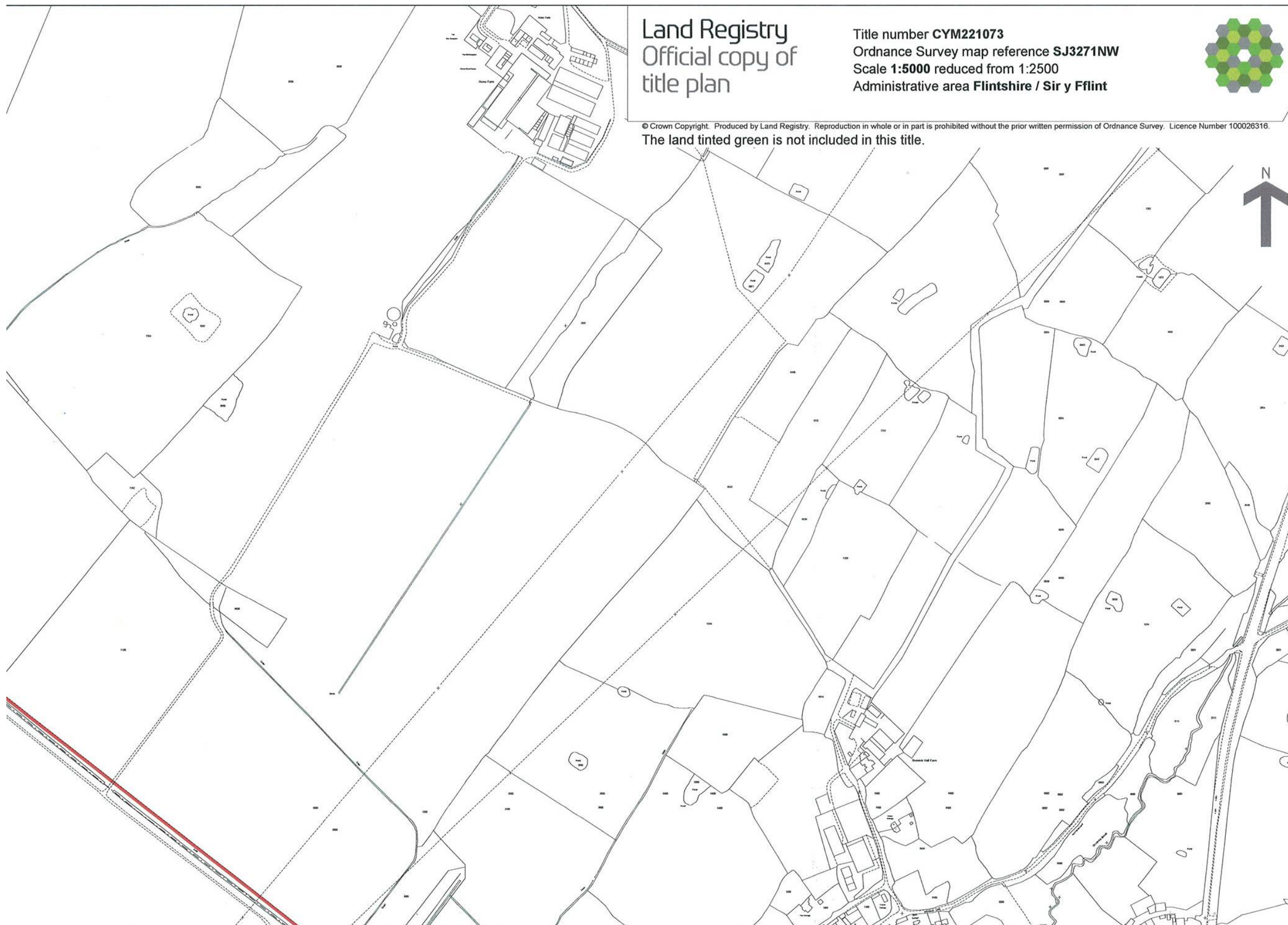


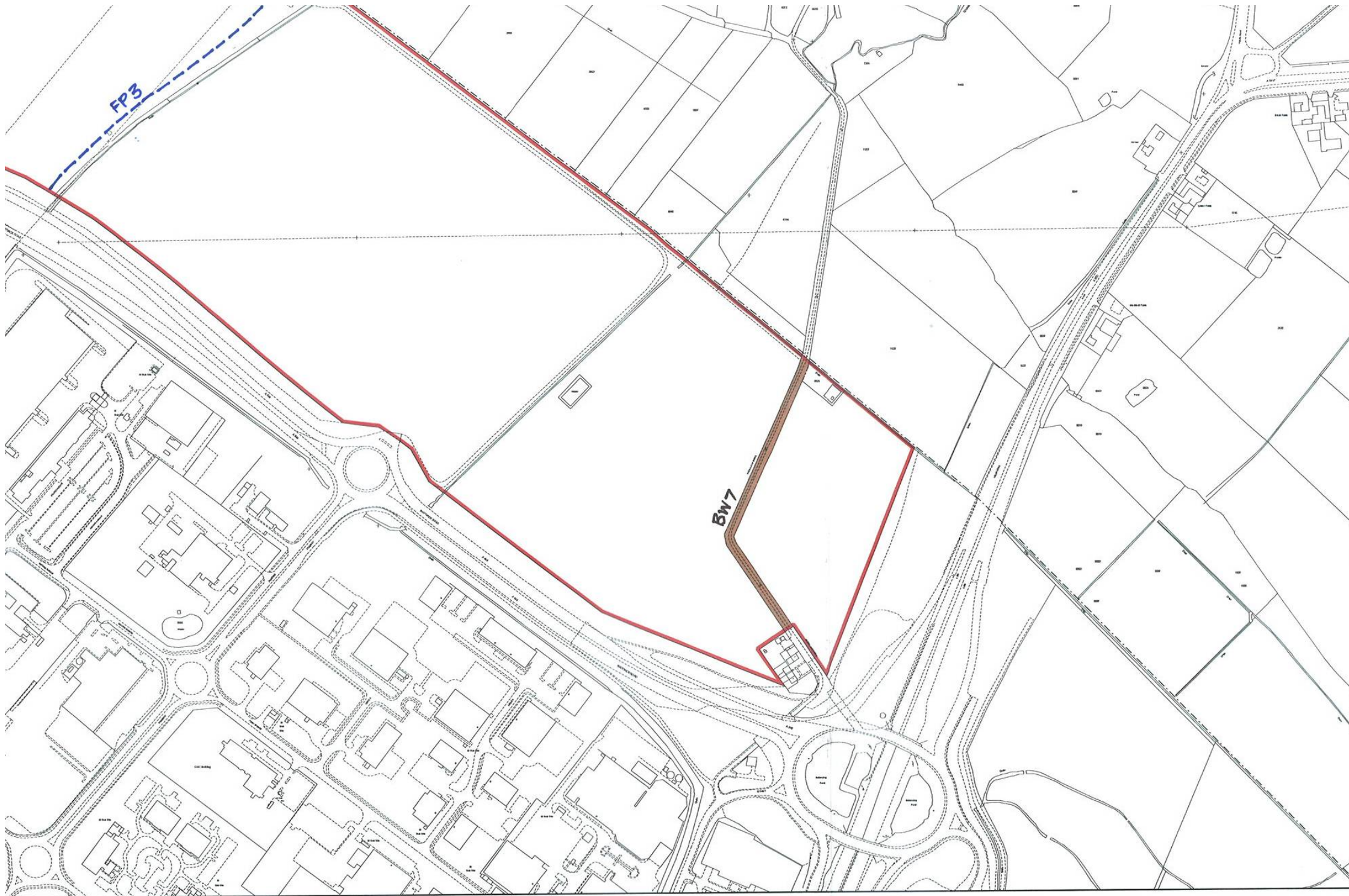
Land Registry
Official copy of
title plan

Title number **CYM221073**
Ordnance Survey map reference **SJ3271NW**
Scale **1:5000** reduced from 1:2500
Administrative area **Flintshire / Sir y Fflint**



© Crown Copyright. Produced by Land Registry. Reproduction in whole or in part is prohibited without the prior written permission of Ordnance Survey. Licence Number 100026316.
The land tinted green is not included in this title.





ies.

03 JAN 2014