

Notice of Making

THE FLINTSHIRE COUNTY COUNCIL

B5127 MILL LANE, ELFED DRIVE, POTTERS WAY, BEECHTREE ROAD, TABERNACLE STREET, ORCHARD CLOSE, PADESWOOD ROAD NORTH, MOLD ROAD, BRUNSWICK ROAD AND HAWKESBURY ROAD BUCKLEY

PROHIBITION OF WAITING AT ANY TIME

Notice is hereby given that on the 05th July 2022, Flintshire County Council made an Order in exercise of its powers under the Road Traffic Regulation Act 1984, the Traffic Management Act 2004, Part IV of Schedule 9 and all other enabling powers, the effect of which will be to amend The Flintshire County Council (Prohibition and Restriction of Waiting and Loading and Parking Places) (Civil Enforcement and Consolidation) Order 2013 so as to introduce:

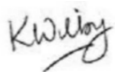
No Waiting At Any Time restrictions -:

1. At various locations on both sides of Elfed Drive near Potters Way and Beechtree Road Junctions.
2. At various locations on both sides of the B5127 Mill Lane.
3. At various locations on both sides of Tabernacle Street.
4. At various locations on both sides of Padeswood Road North.
5. At the junction of Elfed Drive with Potters way
6. At the junction of Elfed Drive with Beechtree Road.
7. At the junction of Tabernacle Street with Padeswood Road North.
8. At the junction of Tabernacle Street with Orchard Close.
9. At the junction of the B5127 Mill Lane with Hawkesbury Road near to Elfed School.
10. At the junction of the B5127 Mill Lane with Elfed School / Sports Centre Service Road.
11. At the junction of Mill Lane with Padeswood Road North.
12. At the junction of Mill Lane with Brunswick Road.
13. At the junction of Mill Lane with Mold Road.

In all other respects the present provisions of the 'The Flintshire County Council (Prohibition and Restriction of Waiting and Loading and Parking Places) (Civil Enforcement and Consolidation) Order 2013' will remain in force.

Should you wish to view a copy of this Notice, the Order which will come into operation on the 30th August 2022, plans showing the roads affected and a statement of the Council's reasons for the making of the Order it is advisable that you view them on our website at www.Flintshire.gov.uk > Resident > Roads, Streets and Travel > Traffic Regulation Orders or you can request a copy of the documents by emailing Streetscene@flintshire.gov.uk or calling 01352701234.

If you wish to question the validity of the Order or any of its provisions on the grounds that any requirements of the Act or any instruments made under it has not been complied with, you may, within 6 weeks from the date on which the Order is made, apply for the purpose to the High Court.



Katie Wilby
Chief Officer (Streetscene and Transportation),
County Hall,
Mold,
Flintshire. CH7 6NR. 08th July 2022

THE FLINTSHIRE COUNTY COUNCIL

**B5127 MILL LANE, ELFED DRIVE, POTTERS WAY, BEECHTREE
ROAD, TABERNACLE STREET, ORCHARD CLOSE,
PADESWOOD ROAD NORTH, MOLD ROAD, BRUNSWICK ROAD
AND HAWKESBURY ROAD BUCKLEY**

(PROHIBITION AND RESTRICTION OF WAITING

AND LOADING AND PARKING PLACES)

**(CIVIL ENFORCEMENT AND CONSOLIDATION) (AMENDMENT
NO. 46) ORDER 2022**

**Katie Wilby,
Chief Officer (Streetscene & Transportation),
County Hall,
Mold,
Flintshire,
CH7 6NF**

THE FLINTSHIRE COUNTY COUNCIL

B5127 MILL LANE, ELFED DRIVE, POTTERS WAY, BEECHTREE ROAD, TABERNACLE STREET, ORCHARD CLOSE, PADESWOOD ROAD NORTH, MOLD ROAD, BRUNSWICK ROAD AND HAWKESBURY ROAD BUCKLEY

(PROHIBITION AND RESTRICTION OF WAITING

AND LOADING AND PARKING PLACES)

(CIVIL ENFORCEMENT AND CONSOLIDATION) (AMENDMENT NO. 46) ORDER 2022

Flintshire County Council in exercise of its powers under sections 1 (1), 2 (1)(2), 4 (2)(3) and Part IV of Schedule 9 of the Road Traffic Regulation Act 1984 ("the Act of 1984") as amended, the Traffic Management Act 2004 ("the 2004 Act") and of all other enabling powers and after consultation with the Chief Officer of Police in accordance with Part III of Schedule 9 to the Act of 1984, hereby makes the following Order:-

SECTION 1 – PRELIMINARY

Citation and commencement

1. This Order shall come into operation on the 30th August 2022 and may be cited as The Flintshire County Council B5127 MILL LANE, ELFED DRIVE, POTTERS WAY, BEECHTREE ROAD, TABERNACLE STREET, ORCHARD CLOSE, PADESWOOD ROAD NORTH, MOLD ROAD, BRUNSWICK ROAD AND HAWKESBURY ROAD BUCKLEY (Prohibition and Restriction of Waiting and Loading and Parking Places) (Civil Enforcement and Consolidation) (Amendment No. 46) Order 2022
2. With effect from the date set out in Article 1 above, Map Schedule AS94, Sheet Revision No: 2 replaces Map Schedule AS94 Sheet Revision 1, Map Schedule AS93 and AR93, Sheet Revision No: 3, replaces Map Schedules AS93 and AR93 Sheet Revision No: 2 and Map Schedule AS92 Sheet Revision No: 4, replaces Map Schedules AS92 Sheet Revision No: 3 respectively and all other Map Schedules together with the before mentioned Map Schedules and plans referred to in the Schedules to this Order are incorporated into The Flintshire County Council (Prohibition and Restriction of Waiting and Loading and Parking Places) (Civil Enforcement and Consolidation) Order 2013.
3. The interpretation Act 1978 shall apply for the interpretation on this Order as it applies for the interpretation of an Act of Parliament

4. In this Order, except where otherwise stated, any reference to a numbered Article or Schedule is a reference to the Article or Schedule bearing that number and any reference to a plan is reference to a plan incorporated in to this order.

SCHEDULE
No Waiting At Any Time
Buckley

Road Name	Map Schedule	Sheet Revision
Elfed Drive	AR93	3 (which revokes revision Sheet 2 from the 2013 Order)
Potters Way	AR93	3 (which revokes revision Sheet 2 from the 2013 Order)
Beechtree Road	AR93	3 (which revokes revision Sheet 2 from the 2013 Order)
Tabernacle Street	AS94	2 (which revokes revision Sheet 1 from the 2013 Order)
Padeswood Road North	AS94	2 (which revokes revision Sheet 1 from the 2013 Order)
Mold Road	AS93	3 (which revokes revision Sheet 2 from the 2013 Order)
B5127 Mill Lane	AS93	3 (which revokes revision Sheet 2 from the 2013 Order)
	AS92	4 (which revokes revision Sheet 3 from the 2013 Order)
Hawkesbury Road	AS92	4 (which revokes revision Sheet 3 from the 2013 Order)
Orchard Close	AS94	2 (which revokes revision Sheet 1 from the 2013 Order)
Brunswick Road	AS94	2 (which revokes revision Sheet 1 from the 2013 Order)

THE COMMON SEAL of)
FLINTSHIRE COUNTY COUNCIL)
was hereunto affixed)
this 05th day of July 2022)
in the presence of:-)



CHAIRMAN *Mared Garwood*

~~LEGAL SERVICES MANAGER~~

CHIEF OFFICER (GOVERNANCE)

THE FLINTSHIRE COUNTY COUNCIL
B5127 MILL LANE, ELFED DRIVE, POTTERS WAY, BEECHTREE ROAD, TABERNACLE
STREET, ORCHARD CLOSE, PADESWOOD ROAD NORTH, MOLD ROAD, BRUNSWICK ROAD
AND HAWKESBURY ROAD BUCKLEY

PROPOSED PROHIBITION OF WAITING AT ANY TIME

Statement of Reasons for Proposing to make the Order

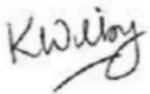
A successful bid was made to the Welsh Government and as such Flintshire County Council have been successful in obtaining funding to implement a safe route to school and active travel route through Buckley connecting to each of the schools.

The Introduction of the proposed Prohibition of Waiting At Any Time restrictions will improve safety for pedestrians and all road users through the removal of parked vehicles at key locations, whilst also improving traffic flow around Buckley. It will also ensure access is maintained for residents, prevent obstruction, maintain visibility at the junctions and also to ensure that the junctions are not obstructed by parked vehicles.

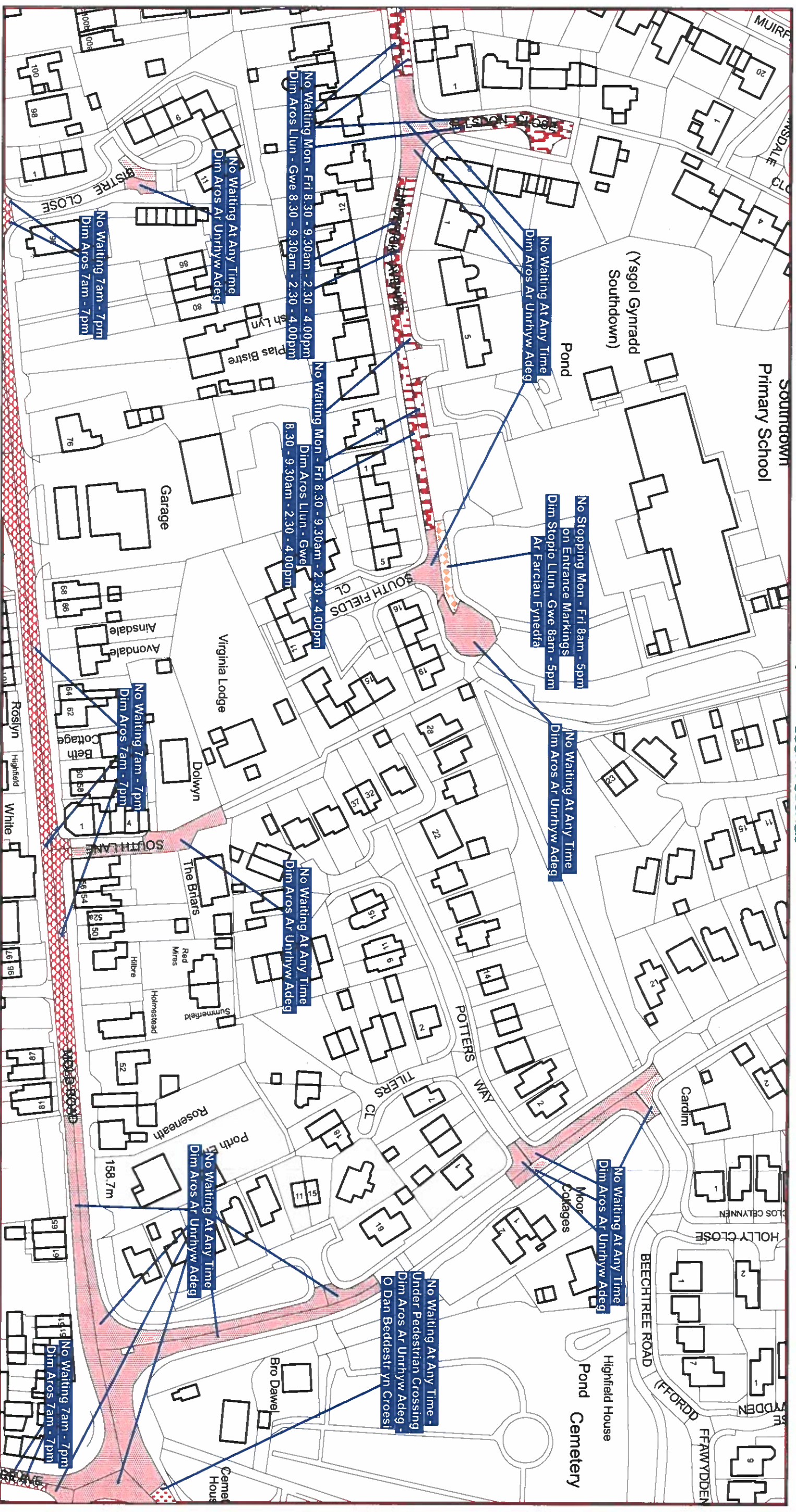
Parking at junctions, regardless of the presence of yellow lines, is an offence and the restrictions provide a visual deterrent to reinforce this message. At present, should vehicles be parked within 10 metres of a junction, an act of criminality may be committed and would therefore be subject to enforcement action by North Wales Police. Furthermore the Highway Code states that vehicles should not park near or on a junction as they may cause obstruction and compromise safety for all road users.

The County Council continues its responsibility to consider the provision of convenient and safe movement of motor vehicles and other traffic, and the proposed measures are aimed at ensuring that danger is minimised to vulnerable road users aswell as improving the amenities of the locality.

The proposals are detailed in the Public Notice and in the proposed Order



Katie Wilby,
Chief Officer (Streetscene & Transportation),
County Hall,
Mold, CH7 6NF
Flintshire.
Friday 12th November 2021.



Scale: 1:1250
Graddfa: 1:1250

This map is reproduced from Ordnance Survey material with the permission of Ordnance Survey on behalf of the Controller of Her Majesty's Stationary Office ©Crown Copyright. Unauthorised reproduction infringes Crown Copyright and may lead to prosecution or civil proceedings. Licence No. 100023386

Athynglyrhir y map hwn o ddeunydd yr Ordnance Survey gyda chaniatâd yr Ordnance Survey ar ran Rheolwr Llyfrta Ei Mawrtydi @Hawfrant y Goron. Mae athynglyrhir hwb ganlatad yn lortti hawfrant y Goron a gall hyn arwain at erlyniad neu achos sifil. Rhif trwydded 100023386

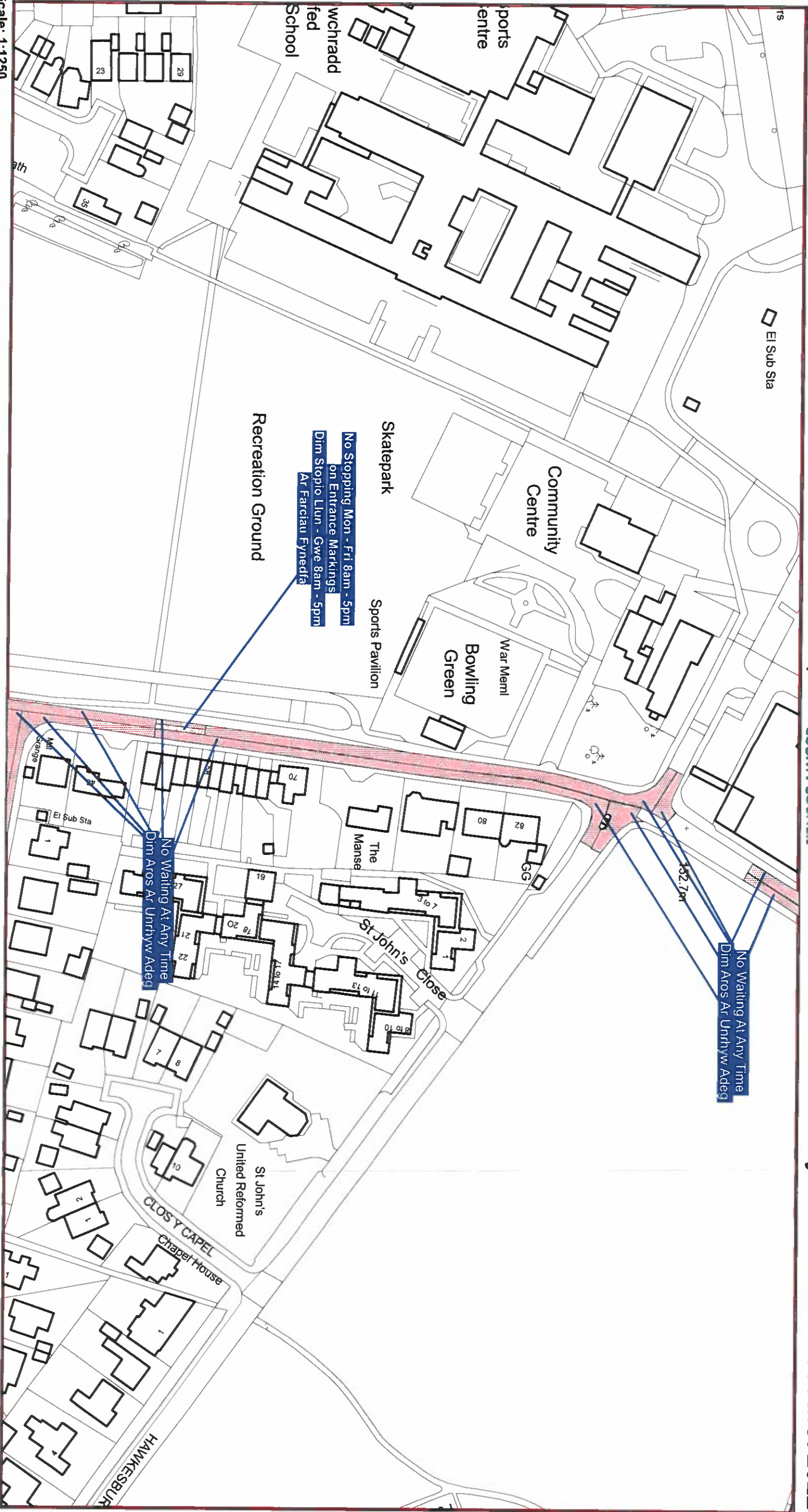
The Flintshire County Council

(Prohibition and Restriction of Waiting and Loading and Parking Places)
(Civil Enforcement and Consolidation) (Amendment No 46) Order 2022

Gorchymyn Cyngor Sir Y Fflint
(Gwahardd a Chyfyngu Aros a Llwytho a Mannau Parcio)
(Gorfodi Sifil a Chydyfnerthu) (Gwelliant 46) 2022

Flintshire County Council
Environment Directorate
County Hall
Mold
CH7 6NF

Cyngor Sir Y Fflint
Cyfarwyddiaeth yr Amgylchedd
Neuad Y Sir
Yr Wyddgrug
CH7 6NF



Scale: 1:1250
Graddfa: 1:1250

This map is reproduced from Ordnance Survey material with the permission of Ordnance Survey on behalf of the Controller of Her Majesty's Stationary Office ©Crown Copyright. Unauthorised reproduction infringes Crown Copyright and may lead to prosecution or civil proceedings. Licence No. 100023386

Athyngyrhir y map hwn o ddeunydd yr Ordnance Survey gyda chaniatâd yr Ordnance Survey ar ran Rheolwr Llyfta El Mawrhydi ©Hawftraint y Goron. Mae atgynhyrchu heb ganiatâd yn torri hawftraint y Goron a gall hyn arwain at erlyniad neu achos siffl. Rhif trwydded 100023386

The Flintshire County Council

(Prohibition and Restriction of Waiting and Loading and Parking Places)

(Civil Enforcement and Consolidation) (Amendment No 46) Order 2022

Gorchymyn Cyngor Sir Y Fflint

(Gwahardd a Chyfyngu Aros a Llwytho a Mannau Parcio)

(Gorfodi Siffl a Chydgynferthu) (Gwelliant 46) 2022

Mared Gwynedd

CH7 6NF

Flintshire County Council
Environment Directorate
County Hall
Mold
Cyngor Sir Y Fflint
Cyfarwyddiaeth yr Amgylchedd
Neuadd Y Sir
Yr Wyddgrug
CH7 6NF



Scale: 1:1250
Graddfa: 1:1250

This map is reproduced from Ordnance Survey material with the permission of Ordnance Survey on behalf of the Controller of Her Majesty's Stationary Office ©Crown Copyright. Unauthorised reproduction infringes Crown Copyright and may lead to prosecution or civil proceedings. Licence No. 100023386

Atgynhyrchir y map hwn o ddeunydd yr Ordnance Survey gyda chandiat yr Ordnance Survey ar ran Rheolwr Llyfrfa E! Mawrnydi ©Hawfraint y Goron. Mae atgynhyrchu heb ganiatâd yn torri hawfraint y Goron a gall hyn arwain at erlyniad neu achos sifil. Rhif trwydded 100023386

The Flintshire County Council

(Prohibition and Restriction of Waiting and Loading and Parking Places)
(Civil Enforcement and Consolidation) (Amendment No 46) Order 2022

Gorchymyn Cyngor Sir Y Fflint
(Gwahardd a Chyfyngu Aros a Llwytho a Mannau Parcio)
(Gorfodi Sifil a Chydyfnerthu) (Gwelliant 46) 2022

Flintshire County Council
Environment Directorate
County Hall
Mold
CH7 6NF
Mered Gwynedd
Cyngor Sir Y Fflint
Cyfarwyddiaeth yr Amgylchedd
Neuadd Y Sir
Yr Wyddgrug
CH7 6NF

