

**THE FLINTSHIRE COUNTY COUNCIL  
(SCHOOL ACCESS ROAD ON CROSSTREE LANE, HAWARDEN)  
(ONE WAY TRAFFIC) EXPERIMENTAL ORDER 2023**

Notice is hereby given that on the 28<sup>th</sup> February 2023, Flintshire County Council made an Experimental Order in exercise of its powers under Sections 9 and 10 of the Road Traffic Regulation Act 1984 and all other enabling powers, the effect of which will be to:

To prohibit any vehicle, from proceeding in the length of road specified in Column 1 of the Schedule to this Notice in a direction other than that specified in relation to that length of road in Column 2 of that Schedule.

A copy of the Order which comes into operation on the 3<sup>rd</sup> March 2023, together with plans showing the roads affected by the Order and a statement of the Council's reasons for the making of the Order may be examined at Flintshire Connects, Wepre Drive, Connah's Quay, Flintshire CH5 4HA during office hours or they may be viewed on our website at [www.Flintshire.gov.uk](http://www.Flintshire.gov.uk) > Resident > Roads, Streets and Travel > Traffic Regulation Orders or you can request a copy of the documents by emailing [Streetscene@flintshire.gov.uk](mailto:Streetscene@flintshire.gov.uk) or by calling 01352701234.

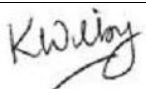
The Council will be considering, in due course, whether the provisions of the Order should be continued in force indefinitely. Within a period of 6 months from the coming into force of the Order, or if the Order is subsequently modified or varied, from the coming into operation of that modification or the variation (whichever is the latest), any person may object to the making of the Order for the purposes of such indefinite continuation.

Objections to the Order, together with the grounds on which they are made, should be sent in writing to the undersigned within six months of the date on which this Order shall have come into force, or the date on which any variation or modification or the latest variation or modification shall have come into force and quoting the reference SS/TRO/JB/49/EO/CTL/2023

Any person wishing to question the validity of the Experimental Order (which was made on the 28<sup>th</sup> February 2023) or any of the provisions contained in it on the grounds that they are not within the powers conferred by the appropriate legislation, or on the grounds that any requirement of such legislation, has not been complied with in relation to the Order may, within six weeks from the 28<sup>th</sup> February 2023, apply to the High Court for this purpose.

**SCHEDULE**

| <b>Column 1</b><br><b><u>Road Name</u></b>   | <b>Column 2</b><br><b><u>Permitted Direction</u></b> |
|--|--|
| Hawarden School Access Road on Crosstree Lane. – From the North Side School Access Road (Junction 1) on Crosstree Lane, to its South Side School Access Road (Junction 2) with Crosstree Lane, Hawarden. | East to West   |



Katie Wilby, Chief Officer (Streetscene & Transportation),  
County Hall, Mold, Flintshire. CH7 6NF. Dated this 03<sup>rd</sup> day of March 2023

**DATED 28<sup>TH</sup> FEBRUARY 2023**

---

---

**THE FLINTSHIRE COUNTY COUNCIL  
(SCHOOL ACCESS ROAD ON CROSSTREE LANE, HAWARDEN)  
(ONE WAY TRAFFIC) EXPERIMENTAL ORDER 2023**

---

**Katie Wilby,  
Chief Officer  
(Streetscene & Transportation),  
County Hall,  
Mold,  
Flintshire,  
CH7 6NF**

**THE FLINTSHIRE COUNTY COUNCIL  
(SCHOOL ACCESS ROAD ON CROSSTREE LANE, HAWARDEN)  
(ONE WAY TRAFFIC) EXPERIMENTAL ORDER 2023**

Flintshire County Council (hereinafter referred to as "the Council") in exercise of its powers under Sections 9, 10 of the Road Traffic Regulation Act 1984 ("the Act of 1984") as amended, the Traffic Management Act 2004 ("the 2004 Act") and of all other enabling powers, and after consultation with the Chief Officer of Police in accordance with Part III of Schedule 9 to the Act of 1984, hereby makes the following Order:-

1. In this Order except where otherwise stated any reference in this Order to a numbered Article or Schedule is a reference to the Article or Schedule bearing that number in this Order.
2. No person shall, except upon the direction or with the permission of a Police Constable in uniform cause or permit any vehicle to proceed in the lengths of road specified in column 1 of the Schedule to this Order in a direction other than that specified in relation to those length of road in Column 2 to the Schedule.
3. The prohibitions and restrictions imposed by this Order shall be in addition to and not in derogation from any restriction or requirement imposed by any regulations made or having effect as if made under the Act of 1984 or by or under any other enactment.
4. The Interpretation Act 1978 shall apply for the interpretation of this Order as it applies for the interpretation of an Act of Parliament.
5. This Order shall continue in force for a period not exceeding 18 months from the dates specified in Article 1 of this Order or until it is made permanent.
6. In pursuance of section 10(2) of the Road Traffic Regulation Act 1984, the Chief Officer (Streetscene and Transportation) may, if it appears to that officer essential in the interests of the expeditious, convenient and safe movement of traffic, or of the provision of suitable and adequate parking facilities on the highway, or for preserving or improving the amenities of the area through which any road affected by this Order runs, modify or or suspend the Order or any provisions thereof.

## SCHEDULE

| Column 1<br><u>Road Name</u>   | Column 2<br><u>Permitted Direction</u> |
|--|--|
| Hawarden School Access Road on Crosstree Lane. – From the North Side School Access Road (Junction 1) on Crosstree Lane, to its South Side School Access Road (Junction 2) with Crosstree Lane, Hawarden. | East to West                           |

THE COMMON SEAL of )  
FLINTSHIRE COUNTY COUNCIL )  
was hereunto affixed )  
this 28th day of February 2023 )  
in the presence of:- )



CHAIRMAN *Mared Gromwood*

~~CHIEF OFFICER (GOVERNANCE)~~

LEGAL SERVICES MANAGER

~~SENIOR SOLICITOR~~

A handwritten signature in blue ink, consisting of a stylized 'C' followed by a horizontal line.





**THE FLINTSHIRE COUNTY COUNCIL  
(SCHOOL ACCESS ROAD ON CROSSTREE LANE, HAWARDEN)  
(ONE WAY TRAFFIC) EXPERIMENTAL ORDER 2023**

**STATEMENT OF REASONS FOR MAKINGF THE EXPERIMENTAL ORDER**

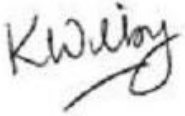
On the 28<sup>th</sup> February 2023, Flintshire County Council made an Experimental Order to introduce a One Way system on the School Access Road into on Crosstree Lane, Hawarden, from its Northern side junction with Crosstree Lane to its Southern side junction with Crosstree Lane.

The proposal will allow for additional parking within the inner part of the 'D' section on the School Access road, which will alleviate the parking and congestion on Crosstree Lane at school pickup and drop off times.

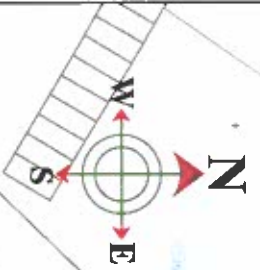
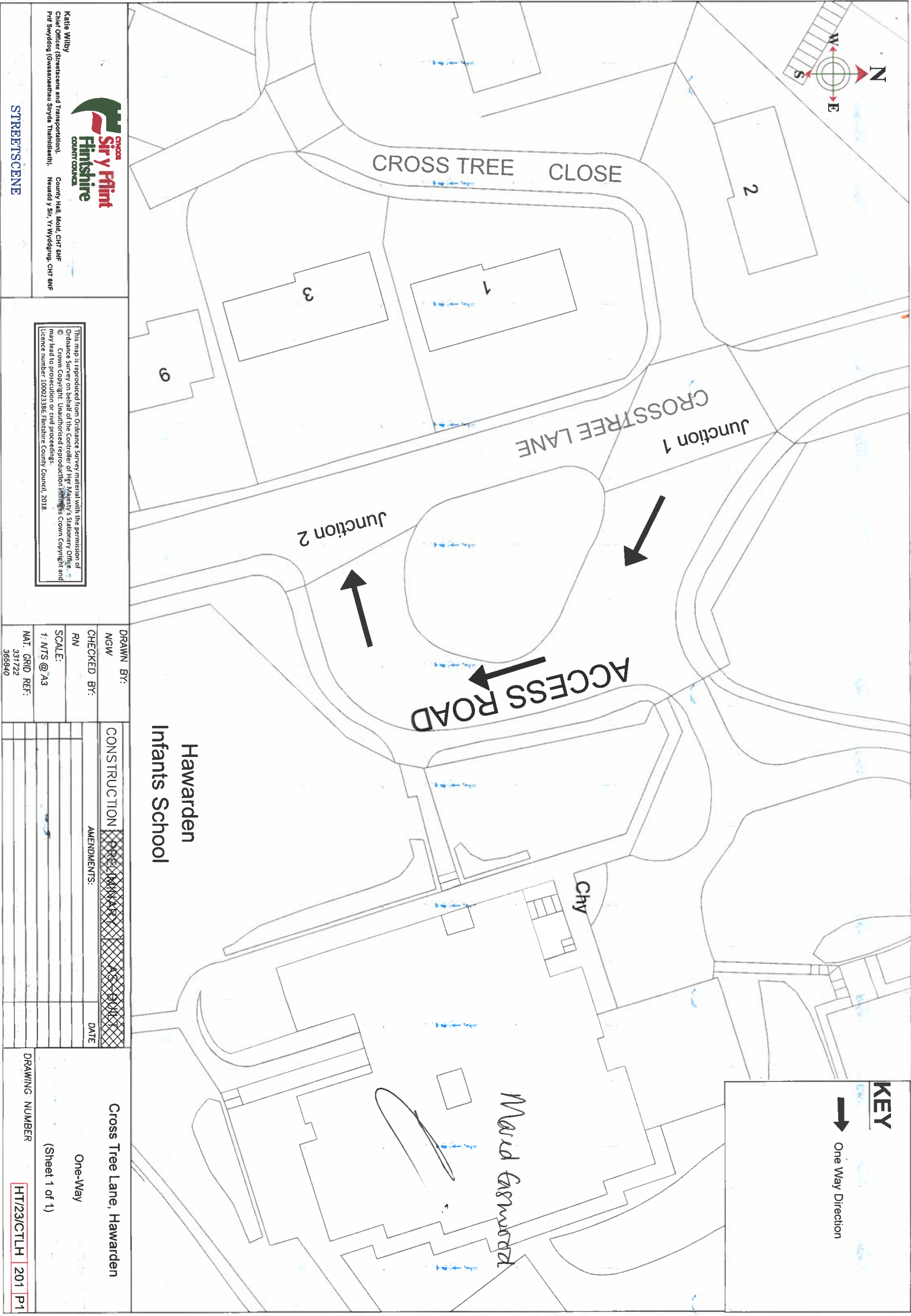
The County Council continues its responsibility to consider the provision of convenient and safe movement of motor vehicles and other traffic, and the proposed measures are aimed at ensuring that danger is minimised to all road users.

**The proposals are detailed in the Public Notice and in the proposed Order**


Dated this 03<sup>rd</sup> day of March 2023



Katie Wilby,  
Chief Officer (Streetscene & Transportation),  
County Hall,  
Mold,  
Flintshire.  
CH7 6NF



**KEY**

 One Way Direction



**Sir y Ffrint**  
**Flintshire**  
COUNTY COUNCIL

Katie Wilby  
Chief Officer (Streetscene and Transportation),  
Pŵl Swyddog (Gwasanaethau Stryd a Thrafforddiath),  
County Hall, Mold, CH7 6NF  
Neuadd y Sir, Yr Wyddgrug, CH7 6NF

**STREETSCENE**

This map is reproduced from Ordnance Survey material with the permission of Ordnance Survey on behalf of the Controller of Her Majesty's Stationery Office.  
Crown Copyright. Unauthorised reproduction infringes Crown Copyright and may lead to prosecution or civil proceedings.  
Licence number 100023386, Flintshire County Council, 2018

DRAWN BY:  
NGW

CHECKED BY:  
RN

SCALE:  
1: NTS @ A3

NAT. GRID REF:  
331722  
366840

**Hawarden**  
**Infants School**

| CONSTRUCTION | PRELIMINARY | AS-BUILT | DATE |
|--------------|-------------|----------|------|
|              |             |          |      |
|              |             |          |      |
|              |             |          |      |
|              |             |          |      |
|              |             |          |      |

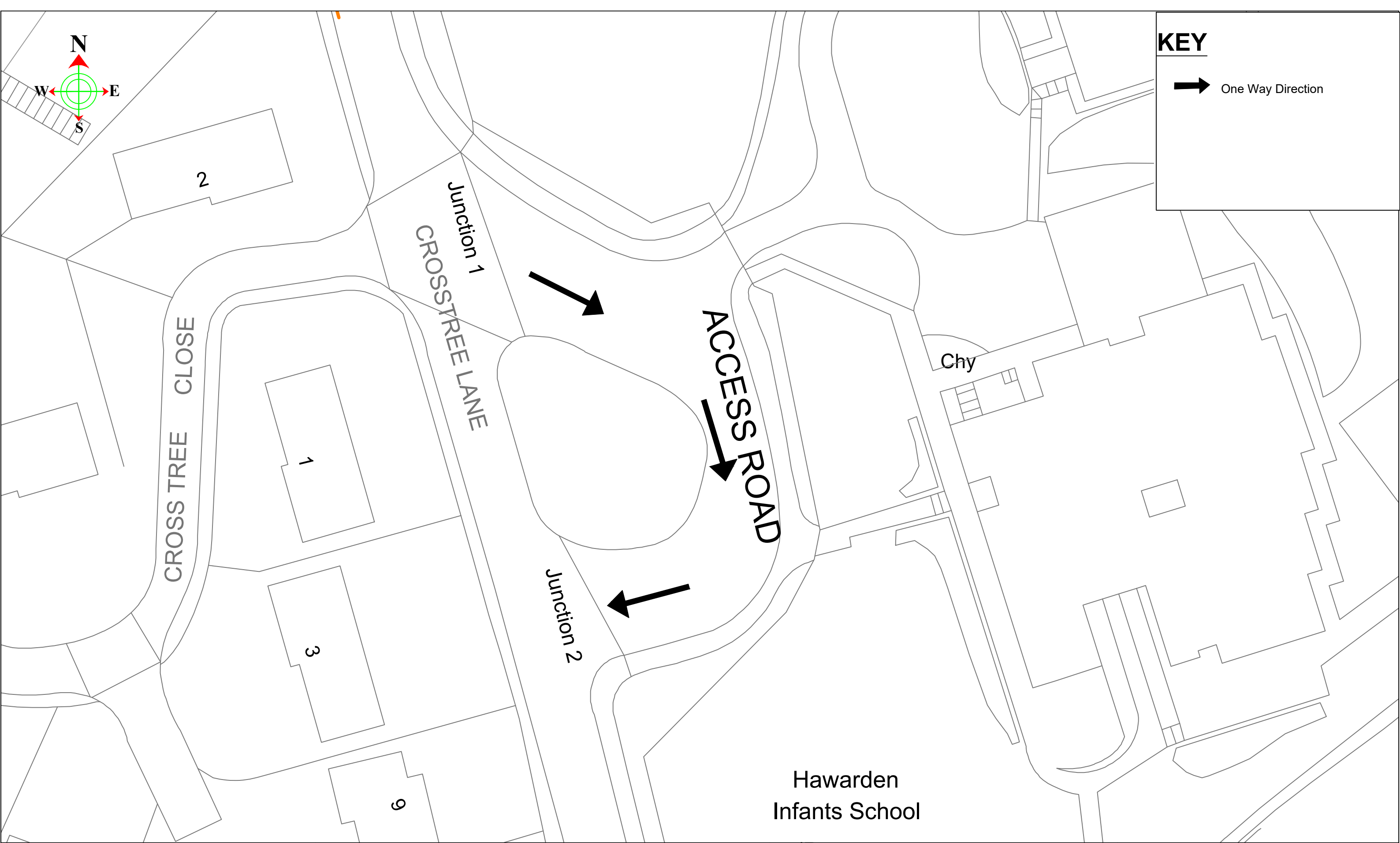
Cross Tree Lane, Hawarden

One-Way

(Sheet 1 of 1)

DRAWING NUMBER

HT/23/CTLH 201 P1





**Katie Wilby**  
Chief Officer (Streetscene and Transportation).  
Prif Swyddog (Gwasanaethau Stryda Thafnidiaeth).

County Hall, Mold, CH7 6NF  
Neuadd y Sir, Yr Wyddrug, CH7 6NF

STREETSCENE

This map is reproduced from Ordnance Survey material with the permission of Ordnance Survey on behalf of the Controller of Her Majesty's Stationery Office.  
© Crown Copyright. Unauthorised reproduction infringes Crown Copyright and may lead to prosecution or civil proceedings.  
Licence number 100023386.Flintshire County Council, 2018.

|                                    |  |  |      |  |
|------------------------------------|--|--|------|--|
| DRAWN BY:<br>NGW                   | <div>CONSTRUCTION</div> <div>PRELIMINARY</div> <div>AS-BUILT</div> |  |      | Cross Tree Lane, Hawarden<br><br>One-Way<br><br>(Sheet 1 of 1) |
| CHECKED BY:<br>RN                  | AMENDMENTS:  |  | DATE |  |
| SCALE:<br>1: NTS @ A3              |  |  |      |  |
|                                    |  |  |      |  |
|                                    |  |  |      |  |
| NAT. GRID REF:<br>331722<br>365840 |  |  |      | DRAWING NUMBER <div>HT/23/CTLH201P1</div>                      |