

## **NOTICE OF PROPOSAL**

### **THE FLINTSHIRE COUNTY COUNCIL (KINNERTON LANE AND LESTERS LANE, HIGHER KINNERTON) (40MPH SPEED LIMIT) (AMENDMENT NO. 02) ORDER 202-**

Flintshire County Council propose to make an Order in exercise of its powers under Section 84 of the Road Traffic Regulation Act 1984 and Part IV of Schedule 9 to the Act and of all other enabling powers, the effect of which will be to amend The Flintshire County Council (Various Roads) (20mph, 30mph, 40mph, 50mph and National Speed Limits. Restricted and Derestricted Roads) Order 2021, so as to impose:

- a) A speed limit of 40mph on:-

#### **Kinnerton Lane:**

From a point 258 metres north west of its junction with Main Road to a point 508m north west of its junction with Main Road as shown on Map Schedule N9.

#### **Lesters Lane:**


From its junction with Kinnerton Lane to a point 54 metres in a northerly direction, as shown on Map Schedule N9.

In all other respects the present provisions of The Flintshire County Council (Various Roads) (20mph, 30mph, 40mph, 50mph and National Speed Limits. Restricted and Derestricted Roads) Order 2021 will remain in force.

A copy of the Notice, the proposed Order, Map Schedules showing the roads affected by the proposal and a statement of the Council's reasons for proposing to make the Order, may be inspected during normal opening hours at Buckley Connects, Buckley Library, The Precinct, Buckley, Flintshire, CH7 2EF or they can be viewed on our website at [www.Flintshire.gov.uk](http://www.Flintshire.gov.uk) > Resident > Roads, Streets and Travel > Traffic Regulation Orders.

Objections to the proposed Order, together with the grounds on which they are made should be sent in writing to the undersigned at the address below (quoting reference SS/JB/HK/40mph/02) by Friday 17<sup>th</sup> February 2023.

Dated this Friday 27<sup>th</sup> day of January 2023



Katie Wilby  
Chief Officer (Streetscene & Transportation),  
County Hall,  
Mold,  
Flintshire. CH7 6NF

---

**THE FLINTSHIRE COUNTY COUNCIL**

**KINNERTON LANE AND LESTERS LANE, HIGHER KINNERTON**

**(VARIOUS ROADS) (20MPH, 30MPH, 40MPH, 50MPH AND  
NATIONAL SPEED LIMITS. RESTRICTED AND DERESTRICTED  
ROADS)**

**(AMENDMENT NO. 02) ORDER 202-**

---

**Katie Wilby,  
Chief Officer (Streetscene & Transportation),  
County Hall,  
Mold,  
Flintshire,  
CH7 6NF**

**THE FLINTSHIRE COUNTY COUNCIL**

**KINNERTON LANE AND LESTERS LANE, HIGHER KINNERTON**

**(VARIOUS ROADS) (20MPH, 30MPH, 40MPH, 50MPH AND NATIONAL SPEED LIMITS.**

**RESTRICTED AND DERESTRICTED ROADS)**

**(AMENDMENT NO. 02) ORDER 202-**

The Flintshire County Council (hereinafter referred to as “the Council”) in exercise of its powers under Section 84 and Part IV of Schedule 9 to the Road Traffic Regulation Act 1984 (hereinafter referred to as the “Act of 1984”) and all other enabling powers and after consultation with the Chief Officer of Police in accordance with Part III of Schedule 9 to the Act of 1984, hereby makes the following Order:

**SECTION 1 – PRELIMINARY**

**Citation and commencement**

1. This Order shall come into operation on the xx<sup>th</sup> xx 202- and may be cited as (THE FLINTSHIRE COUNTY COUNCIL KINNERTON LANE AND LESTERS LANE, HIGHER KINNERTON. (VARIOUS ROADS) (20MPH, 30MPH, 40MPH, 50MPH AND NATIONAL SPEED LIMITS. RESTRICTED AND DERESTRICTED ROADS) (AMENDMENT NO. 02) ORDER 202-

**General Provisions**

2. The Interpretation Act 1978 shall apply for the interpretation of this Order as it applies for the interpretation of an Act of Parliament.
3. In this Order, except where otherwise stated, any reference to a numbered Article or to the Schedule is a reference to the Article bearing that number and to the Schedule in this Order.
4. No person shall drive any motor vehicle at a speed exceeding 40 miles per hour on the roads specified in the Schedule to this Order.
5. With effect from the date set out in Article 1 above, Map Schedule N9 Sheet Revision No: 2 which is incorporated in this Order, replaces Map Schedule N9, Sheet Revision 1, in The Flintshire County Council (Various Roads) (20mph, 30mph, 40mph, 50mph and

National Speed Limits. Restricted and Derestricted Roads) Order 2021 , in respect of the roads specified in the Schedule to this Order.

**SCHEDULE**  
**40MPH**  
**Higher Kinnerton**

Road Name	Map Schedule	Sheet Revision
Kinnerton Lane	N9	2 (which revokes revision Sheet 1 from the 2021 Order)
Lesters Lane	N9	2 (which revokes revision Sheet 1 from the 2021 Order)

**THE COMMON SEAL** of )  
**FLINTSHIRE COUNTY COUNCIL** )  
was hereunto affixed )  
this xx<sup>th</sup> day of xxxx 202- )  
in the presence of:- )

**CHAIRMAN**  
**LEGAL SERVICES MANAGER**  
**SENIOR SOLICITOR**  
**CHIEF OFFICER GOVERNANCE**

**THE FLINTSHIRE COUNTY COUNCIL  
(KINNERTON LANE AND LESTERS LANE, HIGHER KINNERTON)  
(40MPH SPEED LIMIT) (AMENDMENT NO. 02) ORDER 202-**

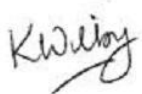
**STATEMENT OF REASONS FOR PROPOSING TO MAKE ORDER**

It is recommended to introduce a short length of 40mph speed limit which will act as a transition between the existing de-restriction and 30mph speed limits entering the village. The benefits of this short stretch of proposed 40mph speed limit will ensure that vehicle speeds are kept low on the approach to the Village, whilst aiding vehicle movements exiting Jones Way the newly constructed housing development.

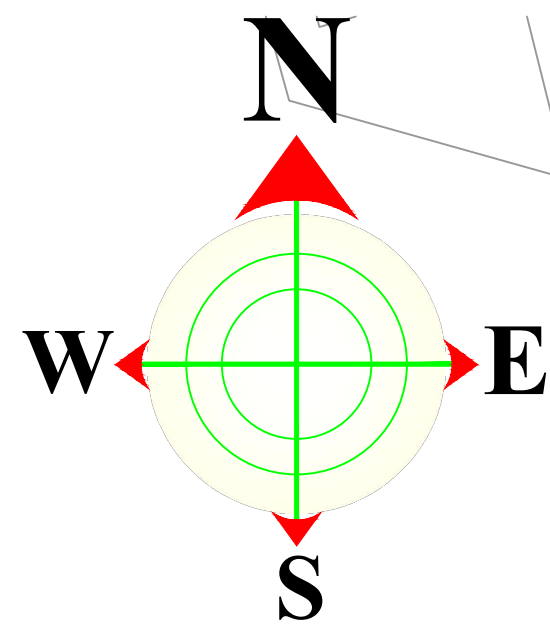
The County Council continues its responsibility to consider the provision of convenient and safe movement of motor vehicles and other traffic, and the proposed measures are aimed at ensuring that danger is minimised to vulnerable road users aswell as improving the amenities of the locality.

The proposals are detailed in the Public Notice and are contained in the proposed Draft Order.

Dated this Friday 27<sup>th</sup> day of January 2023

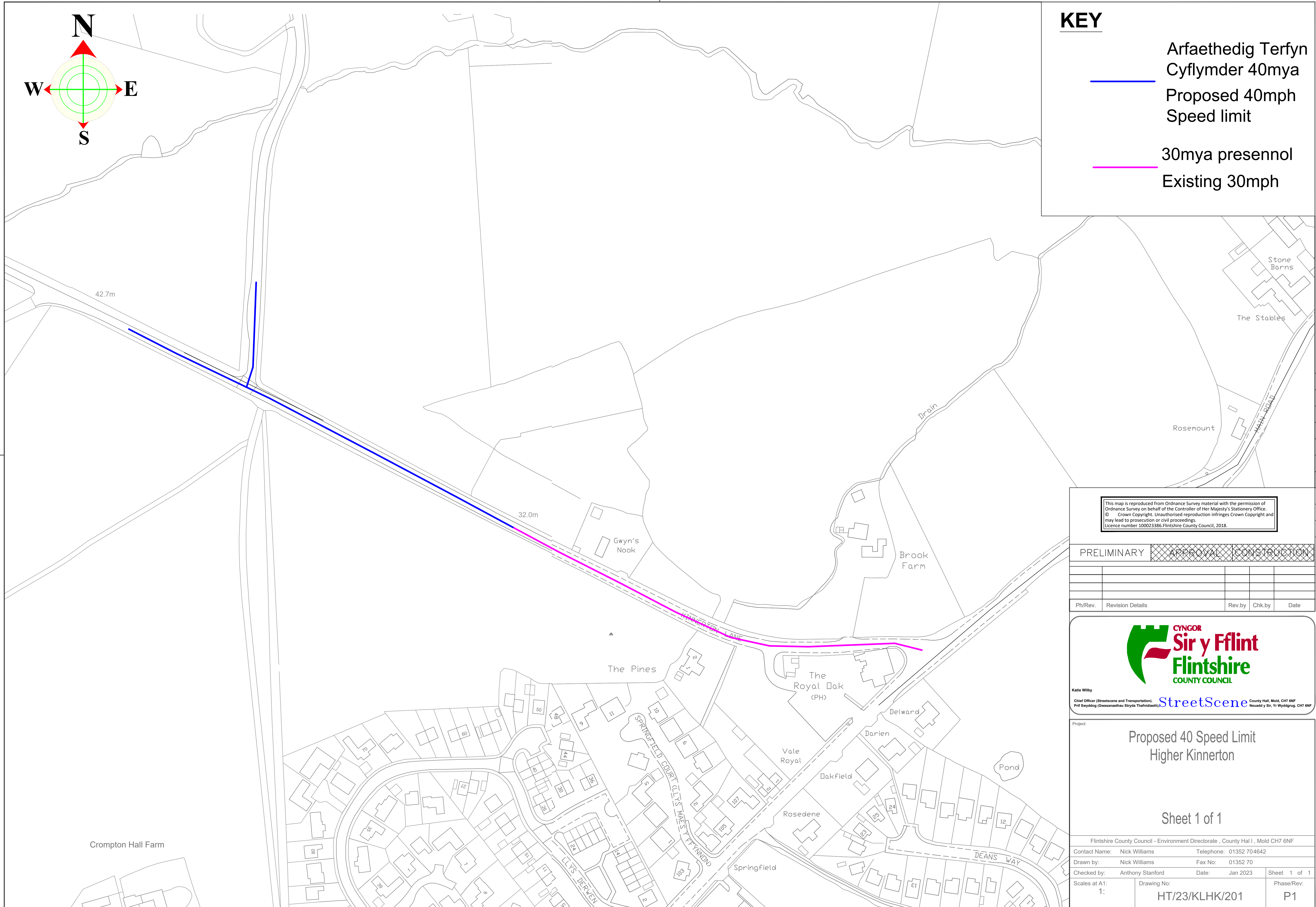


Katie Wilby  
Chief Officer (Streetscene & Transportation),  
County Hall,  
Mold,  
Flintshire.  
CH7 6NF



## KEY

- Arfaethedig Terfyn  
Cyflymder 40mya
- Proposed 40mph  
Speed limit
- 30mya presennol  
Existing 30mph



This map is reproduced from Ordnance Survey material with the permission of Ordnance Survey on behalf of the Controller of Her Majesty's Stationery Office.  
© Crown Copyright. Unauthorised reproduction infringes Crown Copyright and may lead to prosecution or civil proceedings.  
Licence number 100023386.Flintshire County Council, 2018.

PRELIMINARY APPROVAL CONSTRUCTION

Ph/Rev.	Revision Details	Rev.by	Chk.by	Date
---------	------------------	--------	--------	------



Katie Wilby  
Chief Officer (Streetscene and Transportation).  
Prif Swyddog (Gwasanaethau Stryde Thafndiaeth).

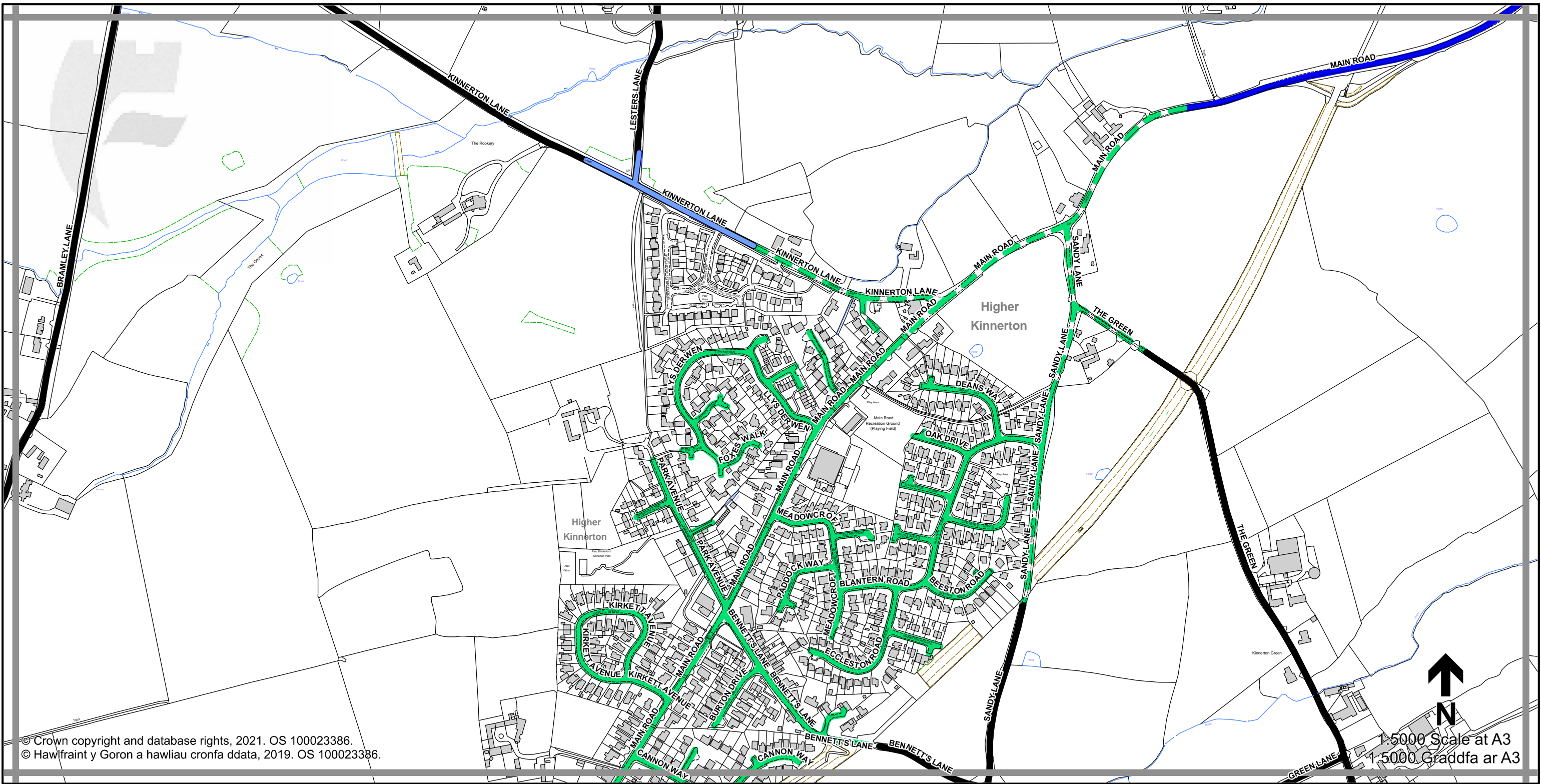
StreetScene County Hall, Mold, CH7 6NF  
Heuadd y Sir, Yr Wyddgrug, CH7 6NF

Proposed 40 Speed Limit  
Higher Kinnerton

Sheet 1 of 1










Flintshire County Council - Environment Directorate , County Hal 1 , Mold CH7 6NF			
Contact Name:	Nick Williams	Telephone:	01352 704642
Drawn by:	Nick Williams	Fax No:	01352 70
Checked by:	Anthony Stanford	Date:	Jan 2023
Scales at A1:	1:	Drawing No:	HT/23/KLHK/201
Phase/Rev:	P1	Sheet	1 of 1





© Crown copyright and database rights, 2021. OS 100023386.  
© Hawfraint y Goron a hawliau cronfa ddata, 2019. OS 100023386.

### Legend / Eglurhad

- |   |   |
|---|---|
|  20 mph / mya  |  National Speed Limit applies<br>Terfyn Cyflymder Cenedlaethol yn berthnasol   |
|  Restricted Road' (30mph)<br>Ffordd Gyfyngedig (30mya) |  Derestricted by Order (National Speed Limit applies)<br>Heb Gyfyngiad drwy Orchymyn (Terfyn Cyflymder Cenedlaethol yn berthnasol) |
|  30 mph by Order<br>30 mya drwy Orchymyn               |  Roads subject to separate Orders<br>Ffyrdd sy'n destun Gorchmynion ar wahân   |
|  40 mph / mya  |  County Boundary / Ffin y Sir  |
|  50 mph / mya  |   |



**THE FLINTSHIRE COUNTY COUNCIL (VARIOUS ROADS) (20MPH, 30MPH, 40MPH, 50MPH AND NATIONAL SPEED LIMITS. RESTRICTED AND DERESTRICTED ROADS) ORDER 202x.**

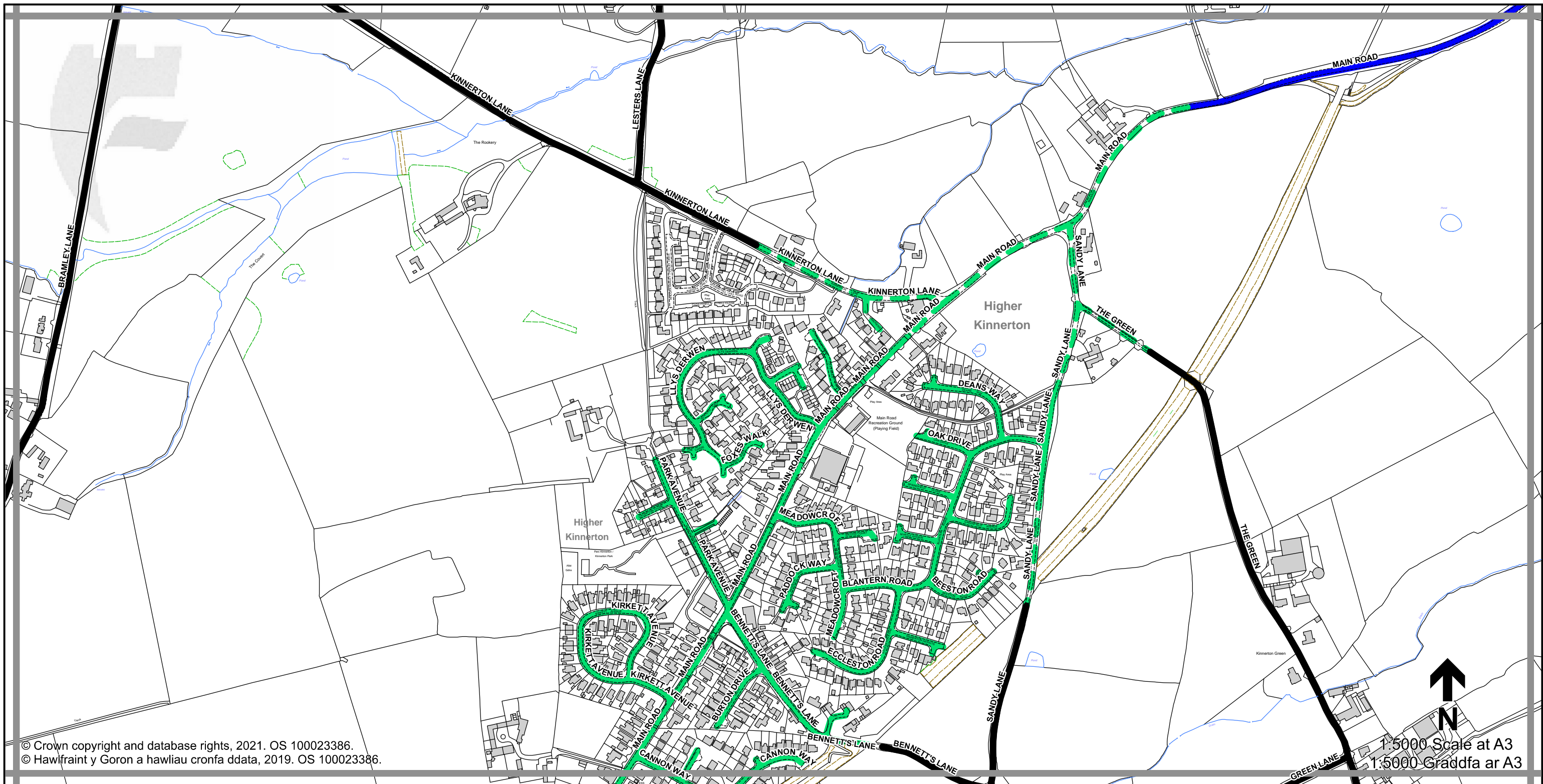
**GORCHYMYN (FFYRDD AMRYWIOL) (20MYA, 30MYA, 40MYA, 50MYA A'R TERFYNAU CYFLYMDER CENEDLAETHOL. FFYRDD CYFYNGEDIG A FFYRDD HEB GYFYNGIAD) CYNGOR SIR Y FFLINT 202x.**

**Sheet**  
**N9**  
**Dalen**










**Sheet Revision Number:**  
**Rhif Adolgiad Y Ddalen:** **2**

**Sheet Active from:**  
**Dalen yn weithredol o:** **xx/xx/20xx**





### Legend / Eglurhad

- |   |   |
|---|---|
|  20 mph / mya  |  National Speed Limit applies<br>Terfyn Cyflymder Cenedlaethol yn berthnasol   |
|  Restricted Road' (30mph)<br>Ffordd Gyfyngedig (30mya) |  Derestricted by Order (National Speed Limit applies)<br>Heb Gyfyngiad drwy Orchymyn (Terfyn Cyflymder Cenedlaethol yn berthnasol) |
|  30 mph by Order<br>30 mya drwy Orchymyn               |  Roads subject to separate Orders<br>Ffyrdd sy'n destun Gorchmynion ar wahân   |
|  40 mph / mya  |  County Boundary / Ffin y Sir  |
|  50 mph / mya  |   |



**THE FLINTSHIRE COUNTY COUNCIL (VARIOUS ROADS) (20MPH, 30MPH, 40MPH, 50MPH AND NATIONAL SPEED LIMITS. RESTRICTED AND DERESTRICTED ROADS) ORDER 2021.**

**GORCHYMYN (FFYRDD AMRYWIOL) (20MYA, 30MYA, 40MYA, 50MYA A'R TERFYNAU CYFLYMDER CENEDLAETHOL. FFYRDD CYFYNGEDIG A FFYRDD HEB GYFYNGIAD) CYNGOR SIR Y FFLINT 2021.**

**Sheet  
N9  
Dalen**

**Sheet Revision Number:**  
Rhif Adolgiad Y Ddalen: **1**

**Sheet Active from:**  
Dalen yn weithredol o: **03/09/2021**