

Notice of Proposal

THE FLINTSHIRE COUNTY COUNCIL

LINDEN AVENUE, BEECHWOOD AVENUE AND ST DAVID'S DRIVE, CONNAH'S QUAY

PROPOSED PROHIBITION OF WAITING AT ANY TIME AND NO STOPPING

Flintshire County Council propose to make an Order in exercise of its powers under the Road Traffic Regulation Act 1984, the Traffic Management Act 2004, Part IV of Schedule 9 and all other enabling powers, the effect of which will be to amend The Flintshire County Council (Prohibition and Restriction of Waiting and Loading and Parking Places) (Civil Enforcement and Consolidation) Order 2013, so as to introduce:-

1. 'No Waiting At Any Time' restrictions:-

- a. On both sides of Linden Avenue in the vicinity of Ysgol Bryn Deva, Connah's Quay
- b. On both sides of St David's Drive in the vicinity of property number 1 and 10
- c. At the junction of Beechwood Avenue with Linden Ave, Connah's Quay
- d. At the junction of St David's Drive with Linden Avenue, Connah's Quay

2. No Stopping on School Keep Clear Markings. Monday – Friday 8.00am – 5.00pm

- a. On the North Easterly side of Linden Avenue, adjacent to Ysgol Bryn Deva, Connah's Quay.
- b. On the North Westerly side of St David's Drive, adjacent to Ysgol Bryn Deva, Connah's Quay.

In all other respects the present provisions of the 'The Flintshire County Council (Prohibition and Restriction of Waiting and Loading and Parking Places) (Civil Enforcement and Consolidation) Order 2013' will remain in force.

In the interests of safety during the COVID-19 Pandemic, should you wish to view a copy of this Notice, the proposed Order, plans showing the roads affected by the proposal and a statement of the Council's reasons for proposing to make the Order it is advisable that you view them on our website at www.Flintshire.gov.uk > Resident > Roads, Streets and Travel > Traffic Regulation Orders or you can request a copy of the documents by emailing Streetscene@flintshire.gov.uk or calling 01352701234.

Objections to the proposed Order, together with the grounds on which they are made, should be sent in writing to the undersigned by Friday 4th February 2022 quoting reference SS/TRO/JB/47



Katie Wilby,
Chief Officer (Streetscene and Transportation),
County Hall,
Mold, Flintshire.
CH7 6NR.
Friday 14th January 2022

THE FLINTSHIRE COUNTY COUNCIL

LINDEN AVENUE, BEECHWOOD AVENUE AND ST DAVID'S

DRIVE, CONNAH'S QUAY

(PROHIBITION AND RESTRICTION OF WAITING

AND LOADING AND PARKING PLACES)

(CIVIL ENFORCEMENT AND CONSOLIDATION) (AMENDMENT

NO. 47) ORDER 202-

Katie Wilby,
Chief Officer (Streetscene & Transportation),
County Hall,
Mold,
Flintshire,
CH7 6NF

THE FLINTSHIRE COUNTY COUNCIL

LINDEN AVENUE, BEECHWOOD AVENUE AND ST DAVID'S DRIVE, CONNAH'S QUAY

(PROHIBITION AND RESTRICTION OF WAITING

AND LOADING AND PARKING PLACES)

(CIVIL ENFORCEMENT AND CONSOLIDATION) (AMENDMENT NO. 47) ORDER 202-

Flintshire County Council in exercise of its powers under sections 1 (1), 2 (1)(2), 4 (2)(3) and Part IV of Schedule 9 of the Road Traffic Regulation Act 1984 ("the Act of 1984") as amended, the Traffic Management Act 2004 ("the 2004 Act") and of all other enabling powers and after consultation with the Chief Officer of Police in accordance with Part III of Schedule 9 to the Act of 1984, hereby makes the following Order:-

SECTION 1 – PRELIMINARY

Citation and commencement

1. This Order shall come into operation on the XXth XXX 202- and may be cited as The Flintshire County Council LINDEN AVENUE, BEECHWOOD AVENUE AND ST DAVID'S DRIVE, CONNAH'S QUAY (Prohibition and Restriction of Waiting and Loading and Parking Places) (Civil Enforcement and Consolidation) (Amendment No. 47) Order 202-
2. With effect from the date set out in Article 1 above, Map Schedule AU72 Sheet Revision No: 2 replaces Map Schedule AU72 Sheet Revision 1 and all other map schedules together with the before mentioned map schedules and plans referred to in the Schedules to this Order are incorporated into The Flintshire County Council (Prohibition and Restriction of Waiting and Loading and Parking Places) (Civil Enforcement and Consolidation) Order 2013.
3. The interpretation Act 1978 shall apply for the interpretation on this Order as it applies for the interpretation of an Act of Parliament
4. In this Order, except where otherwise stated, any reference to a numbered Article or Schedule is a reference to the Article or Schedule bearing that number and any reference to a plan is reference to a plan incorporated in to this order.

Connahs Quay

Road Name	Map Schedule	Sheet Revision
Linden Avenue	AU72	2 (which revokes revision Sheet 1 from the 2013 Order)
Beechwood Avenue	AU72	2 (which revokes revision Sheet 1 from the 2013 Order)
St Davids Drive	AU72	2 (which revokes revision Sheet 1 from the 2013 Order)

Connahs Quay

Road Name	Map Schedule	Sheet Revision
Linden Avenue	AU72	2 (which revokes revision Sheet 1 from the 2013 Order)
St Davids Drive	AU72	2 (which revokes revision Sheet 1 from the 2013 Order)

THE COMMON SEAL of)

FLINTSHIRE COUNTY COUNCIL)

was hereunto affixed)

this xxth day of xxxx 202-)

in the presence of:-)

CHAIRMAN

LEGAL SERVICES MANAGER

CHIEF OFFICER (GOVERNANCE)

THE FLINTSHIRE COUNTY COUNCIL
LINDEN AVENUE, BEECHWOOD AVENUE AND ST DAVID'S DRIVE, CONNAH'S QUAY
PROPOSED PROHIBITION OF WAITING AT ANY TIME AND NO STOPPING

Statement of Reasons for proposing to make the Order

The Introduction of proposed Prohibition of Waiting At Any Time and No Stopping, will improve safety for pedestrians and all road users through the removal of parked vehicles at key locations, whilst also improving traffic flow around Ysgol Bryn Deva. It will also ensure access is maintained for residents, prevent obstruction, maintain visibility at the junctions and also ensure that the junctions are not obstructed by parked vehicles.

Parking at junctions, regardless of the presence of yellow lines, is an offence and the restrictions provide a visual deterrent to reinforce this message. At present, should vehicles be parked within 10 metres of a junction, an act of criminality may be committed and would therefore be subject to enforcement action by North Wales Police. Furthermore the Highway Code states that vehicles should not park near or on a junction as they may cause obstruction and compromise safety for all road users.

The Authorities primary concern is for the safety and wellbeing of the general public, including Children going to and from School. By providing a safe environment for pedestrians, this reduces the risk of accidents occurring between vulnerable users and motor vehicles and will facilitate the uptake of Active modes of Travel for pupils attending Schools within the area.

The County Council continues its responsibility to consider the provision of convenient and safe movement of motor vehicles and other traffic, and the proposed measures are aimed at ensuring that danger is minimised to vulnerable road users aswell as improving the amenities of the locality.

The proposals are detailed in the Public Notice and in the proposed Order

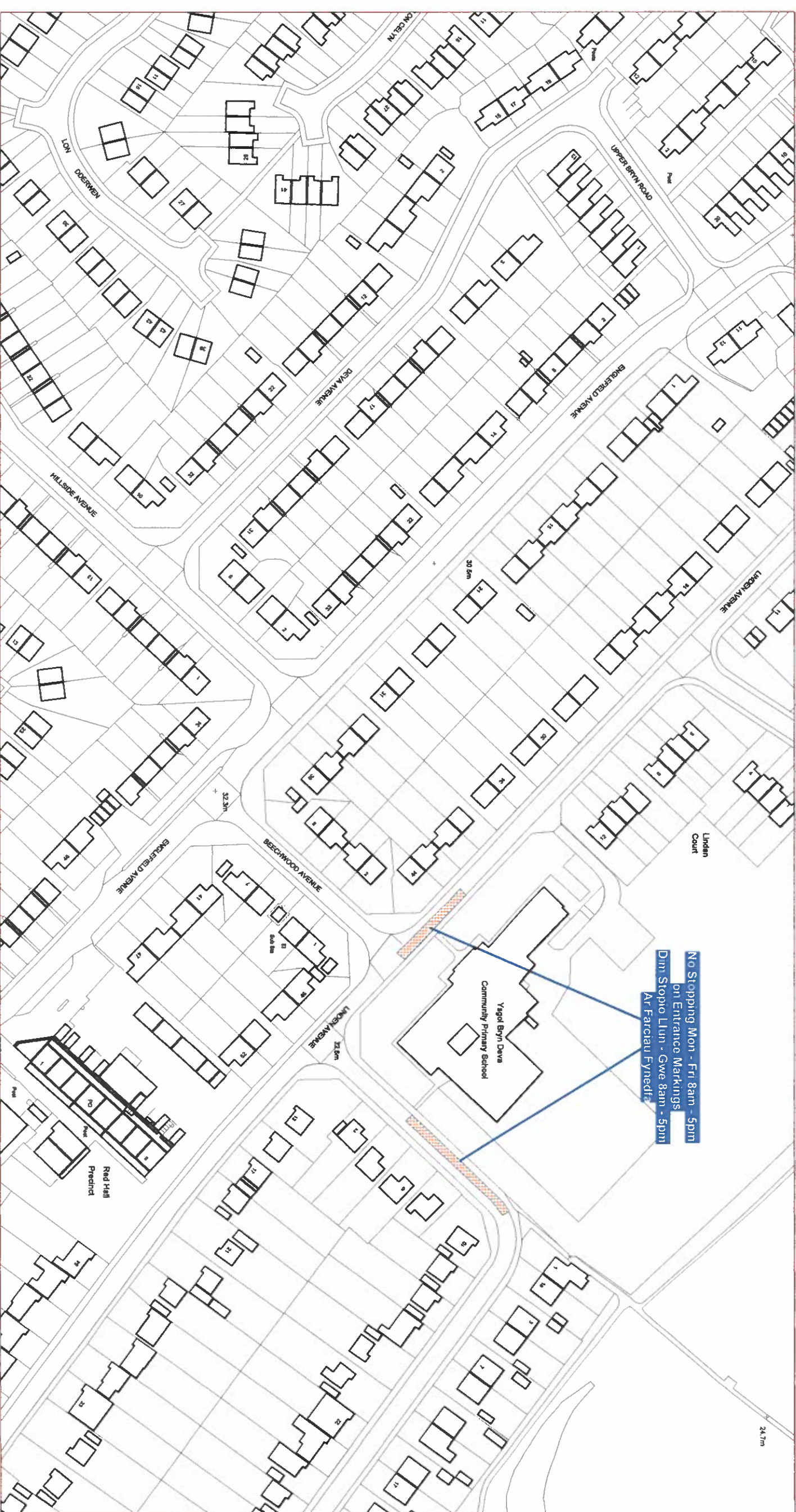


Katie Wilby
Chief Officer (Streetscene & Transportation),
County Hall,
Mold, CH7 6NF
Flintshire.
Friday 14th January 2022.

COD ARDAL:AU72
AREA CODE:AU72



Sheet Revision No: 1
Rhif Adolgiad Y Ddalen: 1
Sheet active from: 1 October 2013
Dalen yn weithredol o: 1 Hydref 2013



Scale: 1:1250
Graddfa: 1:1250

This map is reproduced from Ordnance Survey material with the permission of Ordnance Survey on behalf of the Controller of Her Majesty's Stationary Office © Crown Copyright. Unauthorised reproduction infringes Crown Copyright and may lead to prosecution or civil proceedings. Licence No. 100023386

Athyngiwrchil y map hwn o ddeunydd yr Ordnance Survey gyda chandaleit yr Ordnance Survey ar ran Rheolwr Llyfrta Ei Mawrhydi © Hawffraint y Goron. Mae atgynhyrchu heb ganiatâd yn torri hawffraint y Goron a gall hyn arwain at erlyniad neu achos sifil. Rhif trwydded 100023386

The Flintshire County Council (Prohibition and Restriction of Waiting and Loading and Parking Places) (Civil Enforcement and Consolidation) Order 2013

Gorchymyn Cyngor Sir Y Fflint
(Gwahardd a Chyfyngu Aros a Llwytho a Mannau Parcio)
(Gorfodi Sifil a Chydyfnerthu) 2013

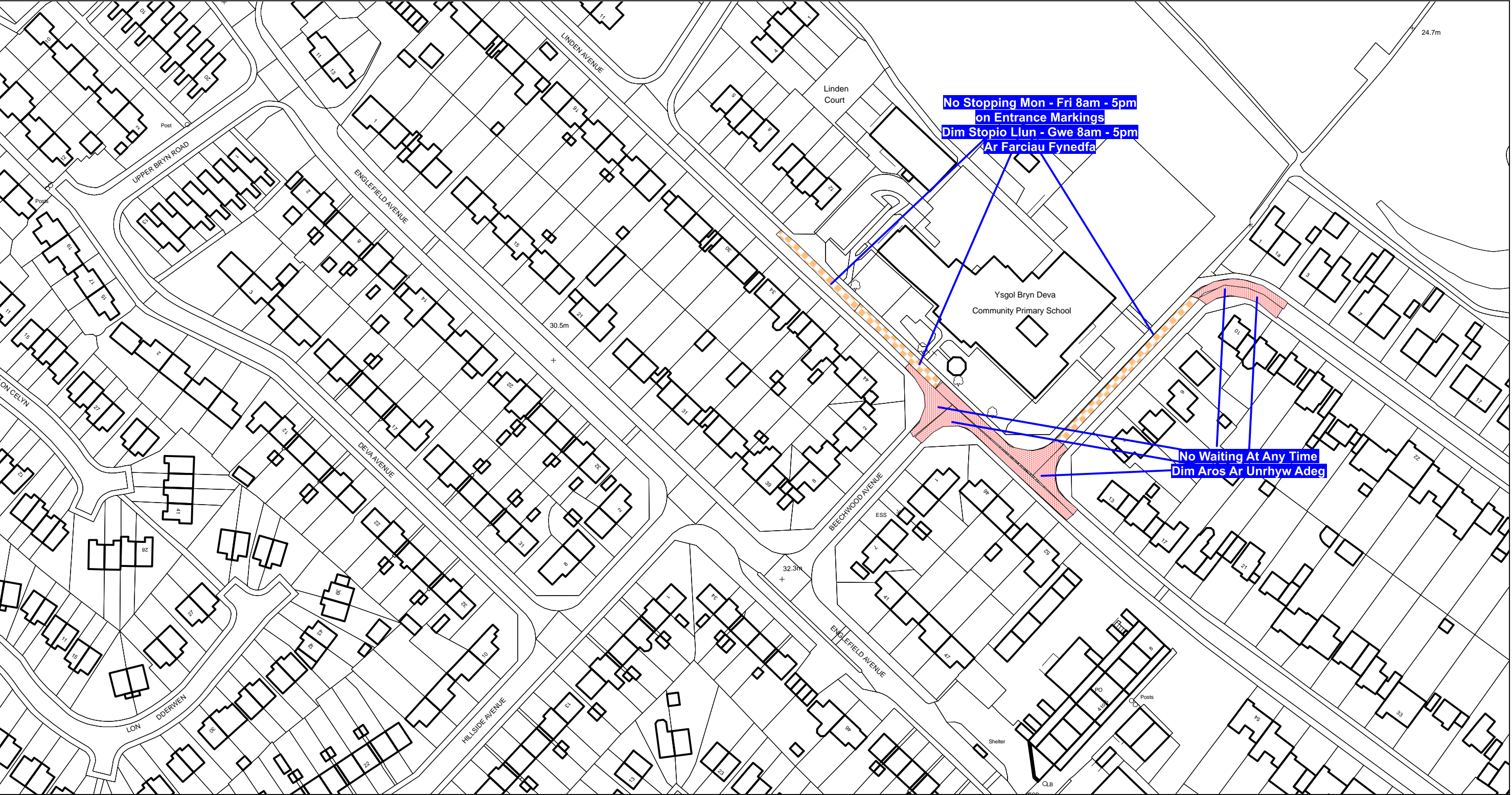
Flintshire County Council
Environment Directorate
County Hall
Mold
CH7 6NF

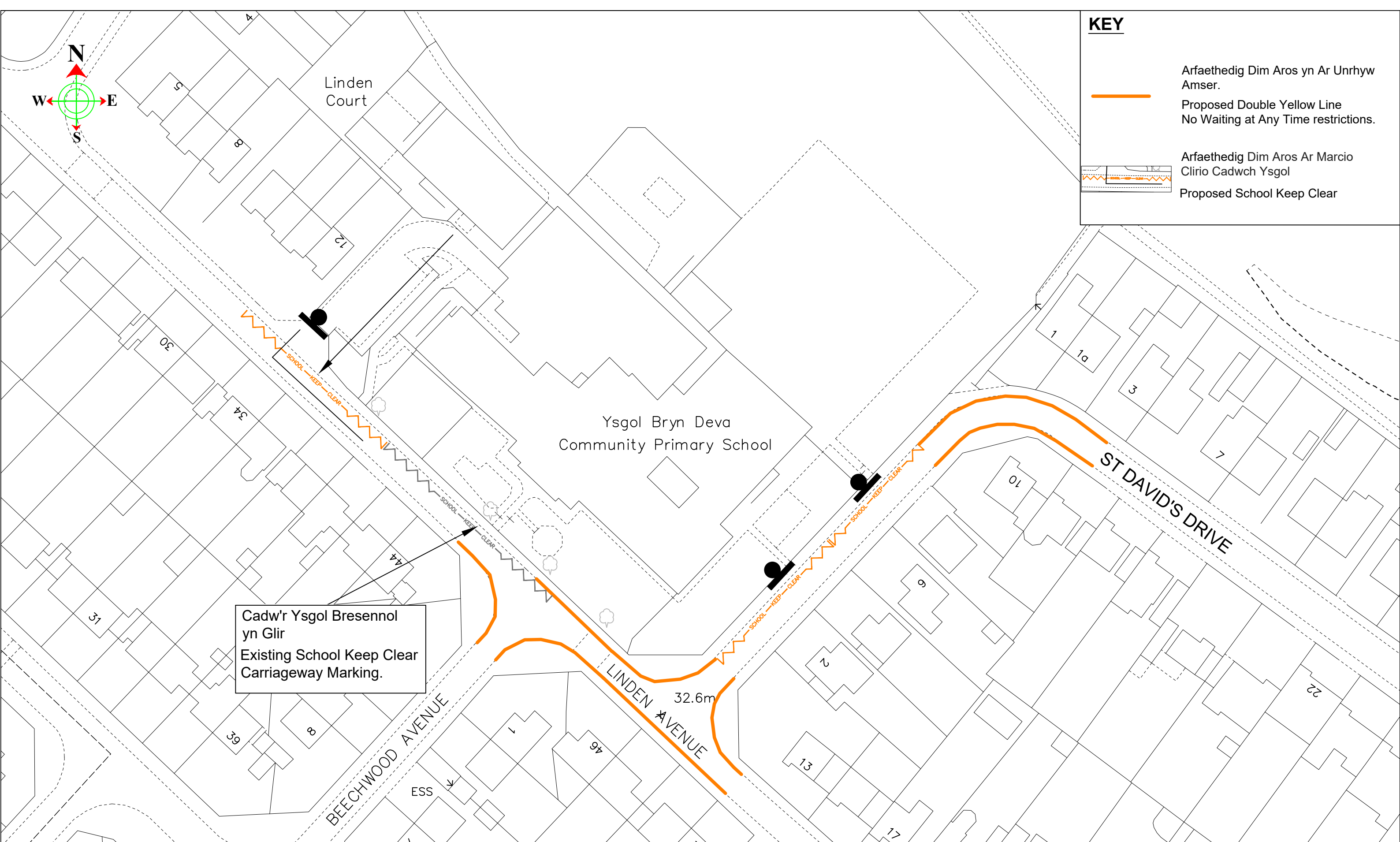
Cyngor Sir Y Fflint
Cyfarwyddlaeth yr Amgylchedd
Neuadd Y Sir
Yr Wyddgrug
CH7 6NF

AREA CODE: AU72
COD ARDAL: AU72



Sheet Revision No:2
Rhif Adolgiad Y Ddalen: 2
Sheet active from: xxxxxx 202
Dalen yn weithredol o: xxxxx 202





KEY

- Arfaethedig Dim Aros yn Ar Unrhyw Amser.
- Proposed Double Yellow Line
- No Waiting at Any Time restrictions.
- Arfaethedig Dim Aros Ar Marcio Clirio Cadwch Ysgol
- Proposed School Keep Clear

Cadw'r Ysgol Bresennol
yn Glir
Existing School Keep Clear
Carriageway Marking.



Katie Wilby
Chief Officer (Streetscene and Transportation).
Prif Swyddog (Gwasanaethau Stryda Thafnidiaeth).
County Hall, Mold, CH7 6NF
Neuadd y Sir, Yr Wyddgrug. CH7 6NF

Streetscene

This map is reproduced from Ordnance Survey material with the permission of Ordnance Survey on behalf of the Controller of Her Majesty's Stationery Office.
© Crown Copyright. Unauthorised reproduction infringes Crown Copyright and may lead to prosecution or civil proceedings.
Licence number 100023386.Flintshire County Council, 2018.

DRAWN BY:
NGW
CHECKED BY:
LS
SCALE:
1: NTS @ A3
NAT. GRID REF:
328899
369475

PRELIMINARY	APPROVAL	CONSTRUCTION
AMENDMENTS:		DATE

Ysgol Bryn Deva School
Linden Avenue Connahs Quay
Cyfyngiadau Aros Arfaethedig
Proposed Waiting Restrictions
(Sheet 1 of 1)

DRAWING NUMBER
HT/22/YBDS 201 P1