

Notice of Making

THE FLINTSHIRE COUNTY COUNCIL

WREXHAM ROAD, FAGL LANE AND STRYT ISA, HOPE

PROHIBITION OF WAITING AT ANY TIME

Notice is hereby given that on the 13th December 2022, Flintshire County Council made an Order in exercise of its powers under the Road Traffic Regulation Act 1984, the Traffic Management Act 2004, Part IV of Schedule 9 and all other enabling powers, the effect of which will be to amend The Flintshire County Council (Prohibition and Restriction of Waiting and Loading and Parking Places) (Civil Enforcement and Consolidation) Order 2013, so as to introduce:-

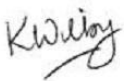
1. 'No Waiting At Any Time' restrictions:-

- a. At various locations on both sides of Fagl Lane, Hope.
- b. At the junctions of Wrexham Road with the A550 Wrexham Road, Hope
- c. At the junction of Fagl Lane with Castell Alun Exit junction, Hope
- d. At various locations on North East side of Stryt Isa, Hope

In all other respects the present provisions of the 'The Flintshire County Council (Prohibition and Restriction of Waiting and Loading and Parking Places) (Civil Enforcement and Consolidation) Order 2013' will remain in force.

Should you wish to view a copy of this Notice, the Order which will come into operation on the 13th January 2023, plans showing the roads affected and a statement of the Council's reasons for the making of the Order, they may be inspected during normal opening hours at Flintshire Connects, Mold Library, Earl Road Mold CH7 1AP. The documents will also be available to be viewed on our website at www.Flintshire.gov.uk > Resident > Roads, Streets and Travel > Traffic Regulation Orders or you can request a copy of the documents by emailing Streetscene@flintshire.gov.uk or by calling 01352701234.

If you wish to question the validity of the Order or any of its provisions on the grounds that any requirements of the Act or any instruments made under it has not been complied with, you may, within 6 weeks from the date on which the Order is made, apply for the purpose to the High Court.



Katie Wilby,
Chief Officer (Streetscene and Transportation),
County Hall,
Mold, Flintshire.
CH7 6NR.
Friday 16th December 2022

THE FLINTSHIRE COUNTY COUNCIL
WREXHAM ROAD, FAGL LANE AND STRYT ISA, HOPE
(PROHIBITION AND RESTRICTION OF WAITING
AND LOADING AND PARKING PLACES)
(CIVIL ENFORCEMENT AND CONSOLIDATION) (AMENDMENT
NO. 48) ORDER 2022

Katie Wilby,
Chief Officer (Streetscene & Transportation),
County Hall,
Mold,
Flintshire,
CH7 6NF

THE FLINTSHIRE COUNTY COUNCIL
WREXHAM ROAD, FAGL LANE AND STRYT ISA, HOPE
(PROHIBITION AND RESTRICTION OF WAITING
AND LOADING AND PARKING PLACES)

(CIVIL ENFORCEMENT AND CONSOLIDATION) (AMENDMENT NO. 48) ORDER 2022

Flintshire County Council in exercise of its powers under sections 1 (1), 2 (1)(2), 4 (2)(3) and Part IV of Schedule 9 of the Road Traffic Regulation Act 1984 ("the Act of 1984") as amended, the Traffic Management Act 2004 ("the 2004 Act") and of all other enabling powers and after consultation with the Chief Officer of Police in accordance with Part III of Schedule 9 to the Act of 1984, hereby makes the following Order:-

SECTION 1 – PRELIMINARY

Citation and commencement

1. This Order shall come into operation on the 13th January 2023 and may be cited as The Flintshire County Council, WREXHAM ROAD, FAGL LANE AND STRYT ISA, HOPE, (Prohibition and Restriction of Waiting and Loading and Parking Places) (Civil Enforcement and Consolidation) (Amendment No. 48) Order 2022
2. With effect from the date set out in Article 1 above, Map Schedule AY116 Sheet Revision No: 3 replaces Map Schedule AY116 Sheet Revision No: 2 and all other Map Schedules together with the before mentioned Map Schedules and plans referred to in the Schedules to this Order are incorporated into The Flintshire County Council (Prohibition and Restriction of Waiting and Loading and Parking Places) (Civil Enforcement and Consolidation) Order 2013.
3. The interpretation Act 1978 shall apply for the interpretation on this Order as it applies for the interpretation of an Act of Parliament
4. For the purposes of this proposed Order, 'Wrexham Road – Shall mean the service road that runs parallel with A550 Wrexham Road, Hope.
5. In this Order, except where otherwise stated, any reference to a numbered Article or Schedule is a reference to the Article or Schedule bearing that number and any reference to a plan is reference to a plan incorporated in to this order.

SCHEDULE
No Waiting At Any Time
Hope

Road Name	Map Schedule	Sheet Revision
Fagl Lane	AX115	1
	AY116	3 (which revokes revision Sheet 2 from the 2013 Order)
Stryt Isa	AY115	1
Wrexham Road	AY111	1
	AY112	1
Hawarden Road	AY116	3 (which revokes revision Sheet 2 from the 2013 Order)

THE COMMON SEAL of)
FLINTSHIRE COUNTY COUNCIL)
was hereunto affixed)
this 13th day of December 2022)
in the presence of:-)



CHAIRMAN *Maved Eastwood*
~~LEGAL SERVICES MANAGER~~
~~CHIEF OFFICER (GOVERNANCE)~~

M. Powell
Senior solicitor

THE FLINTSHIRE COUNTY COUNCIL
WREXHAM ROAD, FAGL LANE AND STRYT ISA, HOPE

PROPOSED PROHIBITION OF WAITING AT ANY TIME

Statement of Reasons for Proposing to make the Order

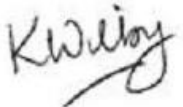
A successful bid was made to the Welsh Government and as such Flintshire County Council have been successful in obtaining funding to implement substantial safety measures to address a safer off road shared footway and cycleway from Penyffordd to Hope along the A550 Wrexham Road and to help with congestion and reduce unnecessary vehicle movements experienced along the routes to Castell Alun High School.

The Introduction of proposed prohibition of waiting and waiting at any time, will improve safety for pedestrians and all road users through the removal of parked vehicles at key locations, whilst also improving traffic flow around Hope. It will also ensure access is maintained for residents, prevent obstruction, maintain visibility at the junctions and also to ensure that the junctions are not obstructed by parked vehicles.

Parking at junctions, regardless of the presence of yellow lines, is an offence and the restrictions provide a visual deterrent to reinforce this message. At present, should vehicles be parked within 10 metres of a junction, an act of criminality may be committed and would therefore be subject to enforcement action by North Wales Police. Furthermore the Highway Code states that vehicles should not park near or on a junction as they may cause obstruction and compromise safety for all road users.

The County Council continues its responsibility to consider the provision of convenient and safe movement of motor vehicles and other traffic, and the proposed measures are aimed at ensuring that danger is minimised to vulnerable road users aswell as improving the amenities of the locality.

The proposals are detailed in the Public Notice and in the proposed Order



Katie Wilby,
Chief Officer (Streetscene & Transportation),
County Hall,
Mold, CH7 6NF
Flintshire. Friday 16th September 2022.



Scale: 1:1250
Graddfa: 1:1250

This map is reproduced from Ordnance Survey material with the permission of Ordnance Survey on behalf of the Controller of Her Majesty's Stationary Office © Crown Copyright. Unauthorised reproduction infringes Crown Copyright and may lead to prosecution or civil proceedings. Licence No. 100023386

Atgynhychir y map hwn o ddeunydd yr Ordnance Survey gyda chaniatâd yr Ordnance Survey ar ran Rheolwr Llyfrfa Ei Mawrthyd! © Hawlfraint y Goron. Mae atgynhychir heb ganiatâd yn torri hawlfraint y Goron a gall hyn arwain at erlyniad neu achos sifil. Rhif trwydded 100023386

The Flintshire County Council
(Prohibition and Restriction of Waiting and Loading and Parking Places)
(Civil Enforcement and Consolidation) (Amendment No 48) Order 2022

Gorchymyn Cyngor Sir Y Fflint
(Gwahardd a Chyfyngu Aros a Llwytho a Mannau Parcio)
(Gorfodi Sifil a Chyddyfnethu) (Gwelliant 48) 2022

Flintshire County Council
Environment Directorate
County Hall
Mold
CH7 6NF
Mared Edwards
Cyngor Sir Y Fflint
Cyfarwyddiaeth yr Amgylchedd
Neuadd Y Sir
Yr Wyddgrug
CH7 6NF

AREA CODE:AY116
COD ARDAL:AY116



Sheet Revision No: 3
Rhif Adolgiad Y Ddalen: 3
Sheet active from: 13 January 2023
Dalen yn weithredol o: 13 Ionawr 2023



Scale: 1:1250
Graddfa: 1:1250

This map is reproduced from Ordnance Survey material with the permission of Ordnance Survey on behalf of the Controller of Her Majesty's Stationary Office © Crown Copyright. Unauthorised reproduction infringes Crown Copyright and may lead to prosecution or civil proceedings. Licence No. 100023386

Athyngiwrch y map hwn o ddeunydd yr Ordnance Survey gyda chaniatâd yr Ordnance Survey ar ran Rheolwr Llyfrfa Ei Mawrhydi © Hawffraint y Goron. Mae atgyhyrchu heb ganiatâd yn torri hawffraint y Goron a gall hyn arwain at erlyniad neu achos sifil. Rhif trwydded 100023386

The Flintshire County Council

(Prohibition and Restriction of Waiting and Loading and Parking Places)

(Civil Enforcement and Consolidation) (Amendment No 48) Order 2022

Gorchymyn Cyngor Sir Y Fflint

(Gwahardd a Chfyngu Aros a Llwytho a Mannau Parcio)

(Gorfodi Sifil a Chydgynferthu) (Gwelliant 48) 2022

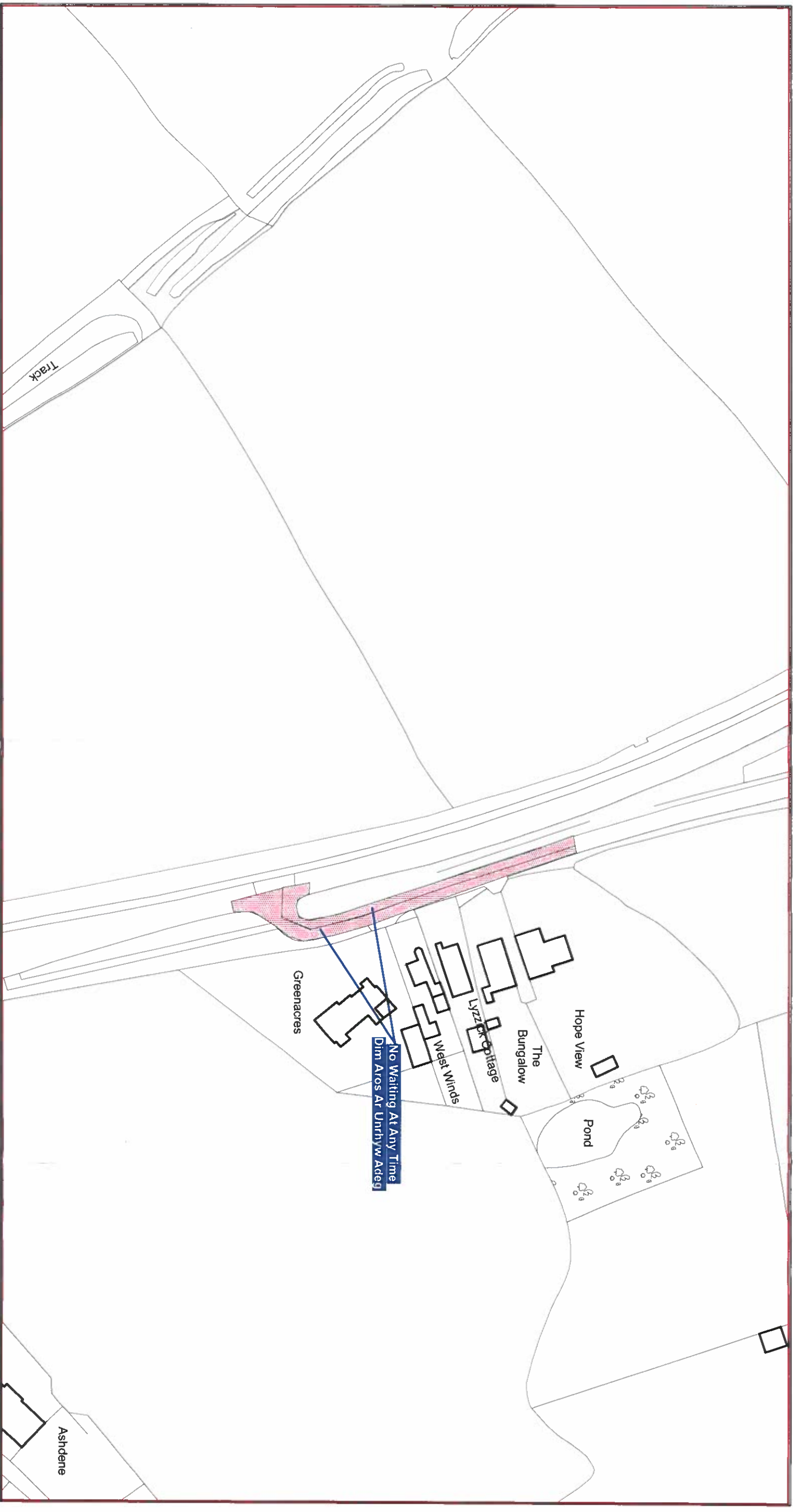
Flintshire County Council
Environment Directorate
County Hall
Mold
CH7 6NF

M. P. Jones
Cyngor Sir Y Fflint
Cyfarwyddiaeth yr Amgylchedd
Neuadd Y Sir
Yr Wyddgrug
CH7 6NF

AREA CODE:AY112
COD ARDAL:AY112



Sheet Revision No: 1
Rhif Adolgiad Y Ddalen: 1
Sheet active from: 13 January 2023
Dalen yn weithredol o: 13 Ionawr 2023



Scale: 1:1250
Graddfa: 1:1250

This map is reproduced from Ordnance Survey material with the permission of Ordnance Survey on behalf of the Controller of Her Majesty's Stationary Office ©Crown Copyright. Unauthorised reproduction infringes Crown Copyright and may lead to prosecution or civil proceedings. Licence No. 100023386

Ai gynhyrchir y map hwn o ddeunydd yr Ordnance Survey gyda chaniatâd yr Ordnance Survey ar ran Rheolwr Llyfrfa Ei Mawrthydol @Hawffraint y Goron. Mae atgynhyrchu heb ganiatâd yn torri hawffraint y Goron a gall hyn arwain at erlyniad neu achos sifil. Rhif trwydded 100023386

The Flintshire County Council
(Prohibition and Restriction of Waiting and Loading and Parking Places)
(Civil Enforcement and Consolidation) (Amendment No 48) Order 2022

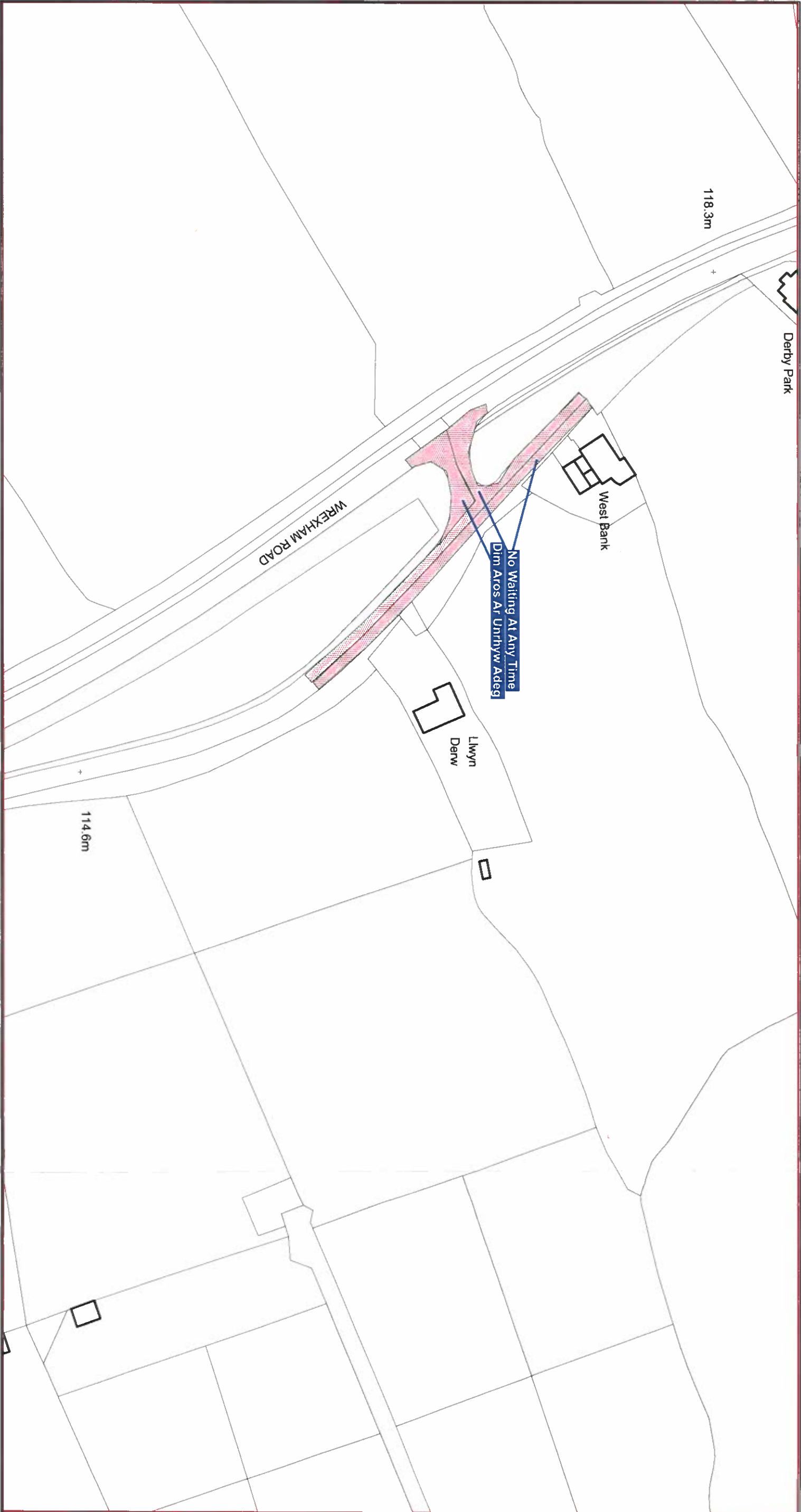
Gorchymyn Cyngor Sir Y Fflint
(Gwahardd a Chyfyngu Aros a Llwytho a Mannau Parcio)
(Gorfodi Sifil a Chydgynferthu) (Gwelliant 48) 2022

Flintshire County Council
Environment Directorate
County Hall
Mold
CH7 6NF
Mared Evans
Cyngor Sir Y Fflint
Cyngor Arwyddiaeth yr Amgylchedd
Neuadd Y Sir
Yr Wyddgrug
CH7 6NF

AREA CODE:AY111
COD ARDAL:AY111



Sheet Revision No: 1
Rhif Adolgiad Y Ddalen: 1
Sheet active from: 13 January 2023
Dalen yn weithredol o: 13 Ionawr 2023



Scale: 1:1250
Graddfa: 1:1250

This map is reproduced from Ordnance Survey material with the permission of Ordnance Survey on behalf of the Controller of Her Majesty's Stationary Office ©Crown Copyright. Unauthorised reproduction infringes Crown Copyright and may lead to prosecution or civil proceedings. Licence No. 100023386

Atgynhychir y map hwn o ddeunydd yr Ordnance Survey gyda chaniatâd yr Ordnance Survey ar ran Rheolwr Llyfrfa Ei Mawrhydi ©Hawffraint y Goron. Mae atgynhychir heb ganiatâd yn torri hawffraint y Goron a gall hyn arwain at erlyniad neu achos sifil. Rhif trwydded 100023386

The Flintshire County Council
(Prohibition and Restriction of Waiting and Loading and Parking Places)
(Civil Enforcement and Consolidation) (Amendment No 48) Order 2022

Gorchymyn Cyngor Sir Y Fflint
(Gwahardd a Chyfyngu Aros a Llwytho a Mannau Parcio)
(Gorfodi Sifil a Chydgynferthu) (Gwelliant 48) 2022

Flintshire County Council
Environment Directorate
County Hall
Mold
CH7 6NF
Mared Edwards
Cyngor Sir Y Fflint
Yr Ysgrifennyddiaeth yr Amgylchedd
Neuadd Y Sir
Yr Wyddgrug
CH7 6NF
M. Burt